

FY2004-2005

**South Carolina
County Millage Rates**

By

**South Carolina Budget and Control Board
Division of Research and Statistical Services
Office of Economic Research**

July 27, 2005

Auditor 's Office, Aiken County **Memo**



Cyrus Spradley, Auditor

Subject: **TAX LEVY - 2004**

Please be advised that the millage rates for the tax year 2004 will be applied in the following manner:

Aiken County:

County Operations	49.5	Mills
County Debt Service	2.1	Mills
Aiken County Technical College	3.8	Mills
University of South Carolina Aiken	1.6	Mills
Solid Waste	7.2	Mills
Roads	<u>2.3</u>	<u>Mills</u>
Total	66.5	Mills

Aiken County School Board:

School Operations	124.0	Mills
Debt service	<u>23.6</u>	<u>Mills</u>
Total	147.6	Mills

TOTAL MILLAGE COUNTY AND SCHOOL 214.10 MILLS

For the 2004 tax year, all exempt Industrial Real and Personal Properties taxed for public school purposes will include Aiken Technical College at 3.8 mills and the University of South Carolina Aiken 1.6 mills.

Vehicle Road Fee for 2004	\$10.00	
County Abatement	61.1	Mills
The millage for state property tax reimbursement is 81.8 mills.		
Value of one mill	\$398,373	

Further, for the tax year 2004, Aiken County will bill and collect Real and Personal Property Taxes for the following municipalities/Special Purpose Districts as required:

City of Aiken	71.00	Mills
City of New Ellenton	77.40	Mills
City of North Augusta*	81.08	Mills
College Acres Public Works	34.70	Mills
Town of Jackson	56.00	Mills
Town of Monetta	17.00	Mills
Town of Perry	30.00	Mills
Town of Salley	50.00	Mills
Town of Wagener	60.00	Mills

*To be set at later date.

Allendale County

Based on the assessed value furnished by County Auditor, Ms. Henri Mae Grant, the designated rates for collection of property taxes for the year 2004-2005 as authorized by County Council are as follows:

2004-2005 COUNTY MILLAGE

Total Assessed Value	23,505,589		
ADJ. Assessed Value including Growth at 94% collection rate	22,095		
Value of a Mill	22,095		
County Ordinary	<u>3,476,133</u>	=	157 Mills
	22,095		
Capital Reserve	<u>125,000</u>	=	6 Mills
	22,095		
Hospital Reserve	<u>400,000</u>	=	18 Mills
	22,095		
Total County	4,001,133	=	181 Mills

2004-2005 SCHOOL MILLAGE

2004 Levy by School Board (Budget from County taxes) =	225 Mills
School Note =	17 Mills
Total School =	242 Mills

In addition, the local option sales tax credit of Ordinary Property Tax rollback has been computed below. This credit does not apply to school taxes.

Total revenue for Property Tax Credit	<u>\$200,000</u>	
	291,264,430	.000686

2004 TAX LEWY
ANDERSON COUNTY
ANNA MARIE BROCK
AUDITOR
TEL 864-260-4027
FAX 864-260-4206

Anderson County

TAX DISTRICT	SCHOOL DIST	PICKENS SCHOOLS	TRI COUNTY TEC	SCHOOL OPERATIONS	CAREER AND TECHNOLOGY	SCHOOLS	SINKING FUND	COUNTY LEVY	COUNTY SEWER SYSTEM	COUNTY FIRE	METRO EMS	PUBLIC SERVICE DISTRICTS	WATERSHED CONSERVATION	TOTAL
001	ONE	0.0038	0.1057	0.0150	0.0176	0.0320	0.0750	0.0030	0.0060					0.2581
011	ONE	0.0038	0.1057	0.0150	0.0176	0.0320	0.0750	0.0030	0.0060					0.2581
*100	ONE	0.0038	0.1057	0.0150	0.0176	0.0320	0.0750	0.0030	0.0060					0.2551
*101	ONE	0.0038	0.1057	0.0150	0.0176	0.0320	0.0750	0.0030	0.0060			0.0011		0.2592
*102	ONE	0.0038	0.1057	0.0150	0.0176	0.0320	0.0750	0.0030	0.0060			0.0023		0.2604
*103	ONE	0.0038	0.1057	0.0150	0.0176	0.0320	0.0750	0.0030	0.0060			0.0033		0.2614
120	ONE	0.0038	0.1057	0.0150	0.0176	0.0320	0.0750	0.0030	0.0060			0.0012		0.2593
123	ONE	0.0038	0.1057	0.0150	0.0176	0.0320	0.0750							0.2491
*124	ONE	0.0038	0.1057	0.0150	0.0176	0.0320	0.0750				0.0810			0.3301
*125	ONE	0.0038	0.1057	0.0150	0.0176	0.0320	0.0750	0.0030	0.0060		0.0084			0.2665
*126	ONE	0.0038	0.1057	0.0150	0.0176	0.0320	0.0750	0.0030	0.0060					0.2581
130	ONE	0.0038	0.1057	0.0150	0.0176	0.0320	0.0750	0.0030	0.0060					0.2581
002	TWO	0.0038	0.1057	0.0150	0.0176	0.0320	0.0750							0.2491
021	TWO	0.0038	0.1638	0.0150	0.0176	0.0600	0.0750	0.0030	0.0060					0.3342
*200	TWO	0.0038	0.1638	0.0150	0.0176	0.0600	0.0750	0.0030	0.0060					0.3374
212	TWO	0.0038	0.1638	0.0150	0.0176	0.0600	0.0750	0.0030	0.0060	0.0032				0.3365
234	TWO	0.0038	0.1638	0.0150	0.0176	0.0600	0.0750	0.0030	0.0060			0.0023		0.3252
003	THREE	0.0038	0.1638	0.0150	0.0176	0.0600	0.0750							0.3252
030	THREE	0.0038	0.1213	0.0176	0.0220	0.0750	0.0750	0.0030	0.0060					0.2487
031	THREE	0.0038	0.1213	0.0176	0.0220	0.0750	0.0750	0.0030	0.0060					0.2457
*032	THREE	0.0038	0.1213	0.0176	0.0220	0.0750	0.0750	0.0030	0.0060	0.0032				0.2519
033	THREE	0.0038	0.1213	0.0176	0.0220	0.0750	0.0750	0.0030	0.0060					0.2487
004	FOUR	0.0038	0.1213	0.0176	0.0220	0.0750	0.0750	0.0030	0.0060					0.2457
040	FOUR	0.0038	0.1320	0.0176	0.0300	0.0750	0.0750	0.0030	0.0060					0.2674
044	FOUR	0.0038	0.1320	0.0176	0.0300	0.0750	0.0750	0.0030	0.0060					0.2281
*401	FOUR	0.0038	0.1320	0.0176	0.0300	0.0750	0.0750	0.0030	0.0060					0.2644
006	FIVE	0.0038	0.1406	0.0176	0.0300	0.0750	0.0750	0.0030	0.0060			0.0012		0.2666
051	FIVE	0.0038	0.1406	0.0176	0.0300	0.0750	0.0750	0.0030	0.0060	0.0032				0.2881
*054	FIVE	0.0038	0.1406	0.0176	0.0300	0.0750	0.0750	0.0030	0.0060					0.2849
*056	FIVE	0.0038	0.1406	0.0176	0.0300	0.0750	0.0750	0.0030	0.0060	0.0032				0.2881
*057	FIVE	0.0038	0.1406	0.0176	0.0300	0.0750	0.0750	0.0030	0.0060	0.0032	0.0050			0.2941
*059	FIVE	0.0038	0.1406	0.0176	0.0300	0.0750	0.0750	0.0030	0.0060	0.0032				0.2881
500	FIVE	0.0038	0.1406	0.0176	0.0300	0.0750	0.0750	0.0030	0.0060	0.0032				0.2881
*501	FIVE	0.0038	0.1406	0.0176	0.0300	0.0750	0.0750	0.0030	0.0060	0.0032				0.2791
555	FIVE	0.0038	0.1406	0.0176	0.0300	0.0750	0.0750	0.0030	0.0060	0.0032				0.2791
*556	FIVE	0.0038	0.1406	0.0176	0.0300	0.0750	0.0750	0.0030	0.0060	0.0032	0.0160			0.3011
*REAL PROPERTY DISTRICTS ONLY		0.0038	0.1406	0.0176	0.0300	0.0750	0.0750	0.0030	0.0060	0.0032				0.2881

COUNTY LEVY ITEMIZED:	CITY LEVIES:	RESIDENTIAL STATE PROPERTY TAX	SPECIAL FEES:
COUNTY ORDINARY	ANDERSON	0.1220	(032) MOORE MACKAY RD \$ 161.00
LIBRARY	BELTON	0.1120	(054) LOWE/KA/RROAD/MEAD/W/JOHNSON \$ 214.81
CAPITAL PROJECTS FUND	CLEMSON	0.0816	(057) GILMER SEWER \$ 177.21
COUNTY EMS	EASLEY	0.0617	(059) MEADOWBROOK SEWER \$ 177.21
SHERIFF DEPARTMENT FUND	HONEA PATH	0.1160	(125) SHERANDOAH \$ 221.30
CIVIC CENTER BOND 1982 SERIES B REFUNDING	IVA	0.1492	(126) THORNWOOD ACRES \$ 280.00
G O BOND 1994 SERIES	PENDELTON	0.1450	(566) HERITAGE AT COBB'S GLEN \$ 84.70
LIBRARY BOND 1998 GCB	STARR	0.0900	ALL HOUSEHOLDS - SOLID WASTE \$ 49.00
AIRPORT BOND 1999 GCB	WEST PELZER	0.0950	

RELIEF LEVIES:
SCHOOL DISTRICT ONE
SCHOOL DISTRICT TWO
SCHOOL DISTRICT THREE
SCHOOL DISTRICT FOUR
SCHOOL DISTRICT FIVE
SCHOOL DISTRICT 74 PICKENS

**Bamberg County Auditor's Office
P. O. Box 179
Bamberg, S. C. 29003**

2004 Tax Year Millage

District I(Bamberg-Ehrhardt-Olar)
County Operations 121.7
Capital Needs/Equipment 9.6
Hospital Bond .1
School Operating 197.5
School Bond 37.3
Total In Town Millage 366.2
Fire Service 12.3
Total Out of Town Millage 378.5

School Only In Town 234.8
School Only Out of Town 247.1

Legal Residence Mills
District I.....121.0

District II(Denmark-Olar-Govan)
County Operations 121.7
Capital Needs 9.6
Hospital Bond .1
School Operating 247.0
School Bond 39.0
Total In Town Millage 417.4
Fire Service 12.3
Total Out of Town Millage 429.7

School Only In Town 286.0
School Only Out of Town 298.3

Legal Residence Mills
District II.....142.0

City/Town Millage and Local Option Factors

Bamberg 102.75
Denmark 108.7
Ehrhardt 78.0
Olar 90.0
Bamberg County Lost Credit Factor

Lost Credit Factor .001516
Lost Credit Factor .002152
Lost Credit Factor .001365
Lost Credit Factor .002075
Lost Credit Factor .001093

**BARNWELL COUNTY, SOUTH CAROLINA
MILLAGE RATES – TAX YEAR 2004 (JULY 1, 2004 – JUNE 30, 2005)**

BLACKVILLE School District #19

Public Schools	--	200.0		
Career Center	--	21.5	School --	221.5
Hospital	--	23.0		
General County	--	<u>99.0</u>	County --	122.0
TOTAL MILLAGE #19	--	343.5	Incorporated Areas	
Rural Fire Protection	--	<u>13.0</u>		
TOTAL MILLAGE #19	--	356.5	Unincorporated Areas	
			County --	135.0

for Mr. Fickling
140
60
21.5 ~~Career Center~~
Career Center

WILLISTON School District #29

Public Schools	--	155.0		
Career Center	--	21.5	School --	176.5
Hospital	--	23.0		
General County	--	<u>99.0</u>	County --	122.0
TOTAL MILLAGE #29	--	298.5	Incorporated Areas	
Rural Fire Protection	--	<u>13.0</u>		
TOTAL MILLAGE #29	--	311.5	Unincorporated Areas	
			County --	135.0

150
5
21.5 Career Center

BARNWELL School District #45

Public Schools	--	208.0		
Career Center	--	21.5	School --	229.5
Hospital	--	23.0		
General County	--	<u>99.0</u>	County --	122.0
TOTAL MILLAGE #45	--	351.5	Incorporated Areas	
Rural Fire Protection	--	<u>13.0</u>		
TOTAL MILLAGE #45	--	364.5	Unincorporated Areas	
			County --	135.0

163
45
21.5 Career Center

MUNICIPAL MILLAGE – TAX YEAR 2004

City of Barnwell	--	63.0
Town of Blackville	--	79.0
Town of Snelling	--	20.0
Town of Williston	--	60.0

Total Millage which would apply to a taxpayer who resides in a town within our county whose property, real or personal, is subject to municipal taxation as well as that of the county and school.

	<u>TOWN</u>		<u>SCH. DIST.</u>		<u>TOTAL</u>
Barnwell	-	63.0	+	351.5	= 414.5
Blackville	-	79.0	+	343.5	= 422.5
Snelling	-	20.0	+	351.5	= 371.5
Williston	-	60.0	+	298.5	= 358.5

2004 TAX DISTRICT LISTING as of 9/30/04


Beaufort County

75.2 SD
19.0 SDB

Changes

1986

DISTRICT	AREA	MILLAGE
100	BEAUFORT OUTSIDE	197.0
110	PORT ROYAL	227.8
111	PORT ROYAL TIF	227.8
112	BURTON FIRE DIST ATCD	227.8
120	BEAUFORT CITY	216.2
121	BEAUFORT CITY TIF	216.2
122	BEAUFORT TIF	216.2
123	CITY BEAUFORT / LI TIF	216.2
200	LADY'S ISLAND	171.3
201	LADY'S ISLAND TIF	171.3
300	ST HELENA	171.3
400	FRIPP ISLAND	160.5
501	H/H OUTSIDE	165.5
510	HILTON HEAD PSD	169.2
511	HILTON HEAD TIF1	169.2
520	BROAD CREEK PSD	175.1
550	SOUTH BEACH PSD	165.1
551	FORREST BEACH MID	165.1
552	HILTON HEAD TIF2	165.1
553	HILTON HEAD TIF3	165.1
600	BLUFFTON OUTSIDE	161.4
601	BLUFFTON ORIG TIF	161.4
602	BLUFFTON AMENDED TIF	161.4
603	NEW RIVER TIF	161.4
610	BLUFFTON CITY	203.4
611	BLUFFTON CITY TIF	203.4
612	BOT - 601	203.4
613	BAT - 602	203.4
700	SHELDON	174.7
710	TOWN OF YEMASSEE	210.8
800	DAUFUSKIE	173.3
9999-ML		



Public Information

Beaufort County 2004 Millage Information


710 Town of Yemassee


County Operations	32.7
County Debt	5.4
County Solid Waste	4.5
County Purchase Prop	1.5
Continuing Education	3.0
Indigent Health Care	1.5
School Operations	75.2
School Debt	19.0
Town of Yemassee	68.0

Total: 210.8

Attention: "n/a" denotes that this number is not yet available

[New Search](#)





Public Information

Beaufort County 2004 Millage Information


800 Daufuskie Island

County Operations	32.7
County Debt	5.4
County Solid Waste	4.5
County Purchase Prop	1.5
Continuing Education	3.0
Indigent Health Care	1.5
School Operations	75.2
School Debt	19.0
Daufuskie Fire Operations	27.9
Daufuskie Fire Debt	2.6

Total: 173.3

Attention: "n/a" denotes that this number is not yet available

[New Search](#)





BERKELEY COUNTY

AUDITOR'S OFFICE
JANET BROWN JUROSKO
 Auditor

BERKELEY COUNTY MILLAGE FOR 2004/2005

<u>COUNTY</u>		<u>SCHOOL</u>	
BOND	<u>4.5 MILLS</u>	OPERATION (K-12)	<u>134.0 MILLS</u> (103 Mills Residential Tax Relief)
OPERATION	<u>49.5 MILLS</u>	DEBT	<u>41.0 MILLS</u>
TOTAL	<u>54.0 MILLS</u>	LEASE PURCHASE	<u>19.0 MILLS</u>
		TOTAL	<u>194.0 MILLS</u>
COUNTY SALES TAX CREDIT	<u>.001362</u> (1997 first year)		

TRIDENT TECH	<u>4.0 MILLS</u>	SPECIAL LEVY	<u>198.0 MILLS</u>
SCHOOL	<u>194.0 MILLS</u>	SCHOOL LEVY	<u>198.0 MILLS</u>
COUNTY OPERATIONS	<u>54.0 MILLS</u>		
TOTAL COUNTY & SCHOOL	<u>252.0 MILLS</u>		

DISTRICTS	MUNICIPALITIES OR SPECIAL DISTRICTS	SALES TAX CREDIT	CITY MILLS	TOTAL MILLS	FEES
09	Hanahan	<u>.001631</u>	<u>74</u>	<u>326.0</u>	
11	City of Charleston	<u>.000349</u>	<u>98.8</u>	<u>350.8</u>	
12	Town of Jamestown	<u>.001867</u>	<u>25</u>	<u>277.0</u>	
13	Town of Bonneau	<u>.002569</u>	<u>15</u>	<u>267.0</u>	
14	Town of St. Stephen	<u>.002471</u>	<u>100</u>	<u>352.0</u>	
15	Town of Moncks Corner	<u>.002242</u>	<u>68</u>	<u>320.0</u>	
18	City of Goose Creek	<u>.001847</u>	<u>48.5</u>	<u>300.5</u>	<u>\$75.00</u>
21	North Charleston	_____	_____	<u>252.0</u>	
28	Goose Creek Parks & Playgrounds	_____	<u>13.5</u>	<u>265.5</u>	
38	Otranto (City of Hanahan)	<u>.001631</u>	<u>74</u>	<u>326.0</u>	
48	Sangaree Special District	_____	<u>48</u>	<u>300.0</u>	
68	Town of Summerville	<u>.001553</u>	<u>80</u>	<u>332.0</u>	<u>\$84.00</u> (Sanitation Fee)
78	Devon Forest	_____	_____	<u>252.0</u>	
	Other Districts 1,2,3,4,5,6,7,8 & 81	_____	_____	<u>252.0</u>	

223 North Live Oak Drive • Moncks Corner, South Carolina 29461-3707
 Moncks Corner (843) 719-4309 • Charleston (843) 723-3800 • St. Stephen (843) 567-3136 • Ext. 4309
 Fax (843) 719-4128 • www.co.berkeley.sc.us

CALHOUN
COUNTY

PAMELA R. TABER
AUDITOR OF CALHOUN COUNTY

Courthouse Annex, Suite 101
102 Courthouse Drive
St. Matthews, SC 29135
Phone (803) 874-3623
Fax (803) 874-1242

September 21, 2004

Mr. Ashley Jolley
Smith Data Processing
215 B. Stoneridge Dr.
Columbia, SC 29210

Dear Ashley:

The millage set by Calhoun County Council for the fiscal year 2004-2005 is as follows:

County Debt	- 04
County Operating Mills	- 63
LEC Construction & Operating	- 14
Solid Waste Operation	- 20
Capital Improvement	- 08

TOTAL COUNTY 109

School Operating	-135
School Debt Service	- 16
Special Education	- 07

TOTAL SCHOOL 158

Sandy Run Fire District = 02

TOTAL COUNTY 109

TOTAL SCHOOL 158

267

SANDY RUN 02

269

Calhoun County

The following are fees for the seven (7) fire districts other than Sandy Run which has 2 mills.

FIRE DISTRICT	CODE	FAMILY	INDUSTRIAL
Belleville	B	\$50.00	\$ 200.00
Cameron	C	50.00	100.00
Caw Caw	CC	50.00	50.00
Fort Motte	F	50.00	500.00
Fort Motte Sub-Station	FS	50.00	500.00
Jumper Station	J	50.00	100.00
Midway	M	50.00	100.00
St. Matthews	S	50.00	200.00

The School Operating Millage to be used to calculate the residential exemption is _____.

If you have any questions, please don't hesitate to call me.

Sincerely,

Pamela R. Taber

Pamela R. Taber

Cc: F. Lee Prickett
Calhoun County Administrator

F. Lee Prickett

**CHARLESTON
COUNTY**



Ronald D. Hall
Chief Deputy Auditor

Jonathan T. Green
Deputy Auditor

Peggy A. Moseley
Charleston County Auditor
Charleston, South Carolina

In order to ensure that you have ready access to the latest Charleston County tax rates, I am enclosing a copy of the tax year 2004 millage levy card along with a copy of the detailed millage levy by district.

The new countywide millage rate of 191.9 mills reflects an increase of 4.2 mills from the 2003 rate of 187.7 mills. The countywide rate includes the total millage for Charleston County Operating and Bond Issues, School Board, Parks and Recreation, and Trident Technical College. Charleston County millage rates are based on the value of all taxable real property and personal property in the county and are determined using assessment data, which are collected and certified annually by the South Carolina Department of Revenue, the Charleston County Assessor, and the Charleston County Auditor.

The countywide millage rate applies to all thirty-eight tax authorities within the county and is added to municipal or special purpose district millage, where applicable, to obtain the combined millage rate for each district. Residential property tax bills also contain an annual Solid Waste Disposal User Fee of \$89 for a single-family residence or \$63 per unit for a multiple-family complex. This fee is set by Charleston County Council and has not changed since 1997.

Should you have any questions, please call me or my Chief Deputy, Ron Hall, at 958-4202.

Sincerely,

A handwritten signature in cursive script that reads 'Peggy A. Moseley'.

Peggy A. Moseley
Charleston County Auditor

Encl.

**CHARLESTON COUNTY AUDITOR'S OFFICE
2004 MILLAGE LEVY**

**SAMPLE CALCULATION
TAX ON REAL PROPERTY**

APPRAISED VALUE	\$100,000
ASSESSMENT RATIO (OWNER-OCCUPIED RESIDENCE)	<u>x .04</u>
ASSESSED VALUE	4,000
COMBINED MILLAGE (FOR CITY OF CHARLESTON AND COUNTYWIDE)	<u>x .2907</u>
TOTAL PROPERTY TAX (BEFORE EXEMPTIONS)	\$1,162.80
CHARLESTON COUNTY TAX CREDIT: COUNTY TAX CREDIT x TAXABLE APPRAISED VALUE (.00118 x 100,000)	-118.00
CITY OF CHARLESTON TAX CREDIT: CITY TAX CREDIT x TAXABLE APPRAISED VALUE (.00111 x 100,000)	-111.00
*PROPERTY TAX RELIEF (PTR) ASSESSED VALUE x PTR MILLAGE (4,000 x .0811)	<u>-324.40</u>
TOTAL TAX	609.40
SOLID WASTE RECYCLING AND DISPOSAL FEE	<u>+ 80.00</u>
TOTAL AMOUNT DUE	\$ 699.40

* **PROPERTY TAX RELIEF:**
HOMEOWNERS RECEIVE PROPERTY TAX RELIEF ON UP TO \$100,000 OF THE APPRAISED VALUE (OR \$4,000 ASSESSED VALUE) OF THEIR LEGAL RESIDENCE.

EXAMPLE:
\$4,000 (ASSESSED VALUE)
x .0811 (PORTION OF SCHOOL OPERATING MILLS
SUBJECT TO PROPERTY TAX RELIEF)
= \$324.40 PROPERTY TAX RELIEF

PLEASE CALL IF YOU NEED FURTHER INFORMATION
HOMESTEAD EXEMPTION FOR YOUR PRIMARY RESIDENCE
CALL THE AUDITOR'S OFFICE AT (843) 958-4220
4% ASSESSMENT RATIO FOR YOUR PRIMARY RESIDENCE
CALL THE ASSESSOR'S OFFICE AT (843) 958-4100

SCHOOL PROPERTY TAX RELIEF MILLAGE = 81.1

**CHARLESTON COUNTY AUDITOR'S OFFICE
2004 MILLAGE LEVY**

DISTRICT	TAX CREDIT FACTOR	2004 MILLAGE	2004 COMBINED MILLAGE
TOWN OF McCLELLANVILLE (TD 11) <i>Countywide</i>	.00040 .00118	48.2 191.9	240.1
ST. JAMES-SANTEE (TD 12) <i>Countywide</i>	.00118	191.9	191.9
AWENDAW SPECIAL DISTRICT (TD 13) <i>Countywide</i>	.00118	40.0 191.9	231.9
McCLELLANVILLE FIRE DISTRICT (TD 14) <i>Countywide</i>	.00118	40.0 191.9	231.9
TOWN OF AWENDAW (AWENDAW FIRE DIST) (TD 15) <i>Countywide</i>	.00118	40.0 191.9	231.9
TOWN OF MT. PLEASANT (TD 21) <i>Countywide</i>	.00045 .00118	47.2 191.9	239.1
MOULTRIE (TD 22) <i>Countywide</i>	.00118	191.9	191.9
TOWN OF SULLIVAN'S ISLAND (TD 23) <i>Countywide</i>	.00022 .00118	38.4 191.9	230.3
CITY OF ISLE OF PALMS (TD 24) <i>Countywide</i>	.00021 .00118	28.5 191.9	220.4
CAPERS/DEWEES ISLANDS (TD 25) <i>Countywide</i>	.00118	184.7	184.7
EAST COOPER FIRE DISTRICT (TD 26) <i>Countywide</i>	.00118	23.9 191.9	215.8
BOONE HALL FIRE DISTRICT (TD 27) <i>Countywide</i>	.00118	40.0 191.9	231.9
JAMES ISLAND PSD (TD 31) <i>Countywide</i>	.00118	74.2 191.9	266.1
JAMES ISLAND (TD 32) <i>Countywide</i>	.00118	191.9	191.9
CITY OF FOLLY BEACH (TD 33) <i>Countywide</i>	.00027 .00118	48.1 191.9	240.0
CITY OF CHARLESTON (TDs 34, 35, 36, 52, 69, 71, 72) <i>Countywide</i>	.00111 .00118	98.8 191.9	290.7
NORTH CHARLESTON PSD COOPER RIVER PARKS & PLAYGROUND (TD 41) <i>Countywide</i>	.00118	111.4 191.9	303.3
GOOSE CREEK (TD 42) <i>Countywide</i>	.00118	191.9	191.9
CITY OF NORTH CHARLESTON (TD 43) <i>Countywide</i>	.00111 .00118	102.8 191.9	294.7
TOWN OF LINCOLNVILLE (TD 44) <i>Countywide</i>	.00209 .00118	116.4 191.9	308.3
TOWN OF SUMMERVILLE (TD 47) <i>Countywide</i>	.00476 .00118	80.0 191.9	271.9
ST. JOHNS FIRE DISTRICT (TD 51) <i>Countywide</i>	.00118	24.9 191.9	216.8
SEABROOK ISLAND (ST. JOHNS FIRE DIST) (TD 53) <i>Countywide</i>	.00118	24.9 191.9	216.8
KIAWAH ISLAND (ST. JOHNS FIRE DISTRICT) (TD 54) <i>Countywide</i>	.00118	24.9 191.9	216.8
TOWN OF ROCKVILLE (ST. JOHNS FIRE DIST) (TD 55) <i>Countywide</i>	.00118	24.9 191.9	216.8
W. ST. ANDREWS FD, PARKS & PLAYGROUND (TD 61) <i>Countywide</i>	.00118	26.7 191.9	218.6
ST. ANDREWS PSD, PARKS & PLAYGROUND (TD 62) <i>Countywide</i>	.00118	101.1 191.9	293.0
TOWN OF HOLLYWOOD (ST. PAULS FIRE DIST) (TD 80) <i>Countywide</i>	.00118	51.5 191.9	243.4
EDISTO ISLAND (ST. PAULS FIRE DIST) (TD 81) <i>Countywide</i>	.00118	51.5 191.9	243.4
ST. PAULS FIRE DISTRICT (TD 82) <i>Countywide</i>	.00118	51.5 191.9	243.4
TOWN OF MEGGETT (ST. PAULS FIRE DIST) (TD 83) <i>Countywide</i>	.00118	51.5 191.9	243.4
RAVENEL (ST. PAULS FIRE DISTRICT) (TD 84) <i>Countywide</i>	.00118	51.5 191.9	243.4

CHARLESTON COUNTY AUDITOR'S OFFICE
 PEGGY A. MOSELEY, CHARLESTON COUNTY AUDITOR
 P.O. BOX 614, CHARLESTON, SC 29402
 PHONE: 958-4200

2004 MILLAGE LEVY

TOWN OF MCCLELLANVILLE 1-1		
COUNTYWIDE	MILLS	TOTAL
COUNTY GOVERNMENT OPERATING	51.3)	
COUNTY GOVERNMENT BONDS (958-4601)	9.9)	
PARK AND RECREATION OPERATING	3.5)	
PARK AND RECREATION BONDS (762-2172)	3.7)	
TRIDENT TECHNICAL COLLEGE (572-6222)	2.1)	
SCHOOL BOARD OPERATING	109.0)	
SCHOOL BOARD BONDS (566-9260)	12.4)	191.9 MILLS
MUNICIPALITY		
TOWN OF MCCLELLANVILLE (887-3712)	48.2)	48.2 MILLS
TOTAL LEVY		240.1 MILLS
		=====
ST JAMES SANTEE DISTRICT 1-2		
COUNTYWIDE	MILLS	TOTAL
COUNTY GOVERNMENT OPERATING	51.3)	
COUNTY GOVERNMENT BONDS (958-4601)	9.9)	
PARK AND RECREATION OPERATING	3.5)	
PARK AND RECREATION BONDS (762-2172)	3.7)	
TRIDENT TECHNICAL COLLEGE (572-6222)	2.1)	
SCHOOL BOARD OPERATING	109.0)	
SCHOOL BOARD BONDS (566-9260)	12.4)	191.9 MILLS
TOTAL LEVY		191.9 MILLS
		=====
AWENDAW FIRE DISTRICT 1-3		
COUNTYWIDE	MILLS	TOTAL
COUNTY GOVERNMENT OPERATING	51.3)	
COUNTY GOVERNMENT BONDS (958-4601)	9.9)	
PARK AND RECREATION OPERATING	3.5)	
PARK AND RECREATION BONDS (762-2172)	3.7)	
TRIDENT TECHNICAL COLLEGE (572-6222)	2.1)	
SCHOOL BOARD OPERATING	109.0)	
SCHOOL BOARD BONDS (566-9260)	12.4)	191.9 MILLS
SPECIAL PURPOSE DISTRICT		
AWENDAW FIRE DISTRICT (958-4601)	40.0)	40.0 MILLS
TOTAL LEVY		231.9 MILLS
		=====
MCCLELLANVILLE AREA FIRE DISTRICT 1-4		
COUNTYWIDE	MILLS	TOTAL
COUNTY GOVERNMENT OPERATING	51.3)	
COUNTY GOVERNMENT BONDS (958-4601)	9.9)	
PARK AND RECREATION OPERATING	3.5)	
PARK AND RECREATION BONDS (762-2172)	3.7)	
TRIDENT TECHNICAL COLLEGE (572-6222)	2.1)	
SCHOOL BOARD OPERATING	109.0)	
SCHOOL BOARD BONDS (566-9260)	12.4)	191.9 MILLS
SPECIAL PURPOSE DISTRICT		
MCCLELLANVILLE AREA FIRE DIST.(958-4601)	40.0)	40.0 MILLS
TOTAL LEVY		231.9 MILLS
		=====
TOWN OF AWENDAW - AWENDAW FIRE DIST(1-5)		
COUNTYWIDE	MILLS	TOTAL
COUNTY GOVERNMENT OPERATING	51.3)	
COUNTY GOVERNMENT BONDS (958-4601)	9.9)	
PARK AND RECREATION OPERATING	3.5)	
PARK AND RECREATION BONDS (762-2172)	3.7)	
TRIDENT TECHNICAL COLLEGE (572-6222)	2.1)	
SCHOOL BOARD OPERATING	109.0)	
SCHOOL BOARD BONDS (566-9260)	12.4)	191.9 MILLS
SPECIAL PURPOSE DISTRICT		
AWENDAW FIRE DISTRICT (958-4601)	40.0)	40.0 MILLS
TOTAL LEVY		231.9 MILLS
		=====

2004 MILLAGE LEVY

TOWN OF MOUNT PLEASANT DISTRICT 2-1			TOTAL
COUNTYWIDE	MILLS		
COUNTY GOVERNMENT OPERATING	51.3)		
COUNTY GOVERNMENT BONDS (958-4601)	9.9)		
PARK AND RECREATION OPERATING	3.5)		
PARK AND RECREATION BONDS (762-2172)	3.7)		
TRIDENT TECHNICAL COLLEGE (572-6222)	2.1)		
SCHOOL BOARD OPERATING	109.0)		
SCHOOL BOARD BONDS (566-9260)	12.4)	191.9 MILLS	
MUNICIPALITY			
TOWN OF MT. PLEASANT (884-8517)	47.2)	47.2 MILLS	
TOTAL LEVY		239.1 MILLS	=====

MOULTRIE DISTRICT 2-2			TOTAL
COUNTYWIDE	MILLS		
COUNTY GOVERNMENT OPERATING	51.3)		
COUNTY GOVERNMENT BONDS (958-4601)	9.9)		
PARK AND RECREATION OPERATING	3.5)		
PARK AND RECREATION BONDS (762-2172)	3.7)		
TRIDENT TECHNICAL COLLEGE (572-6222)	2.1)		
SCHOOL BOARD OPERATING	109.0)		
SCHOOL BOARD BONDS (566-9260)	12.4)	191.9 MILLS	
TOTAL LEVY		191.9 MILLS	=====

TOWN OF SULLIVANS ISLAND 2-3			TOTAL
COUNTYWIDE	MILLS		
COUNTY GOVERNMENT OPERATING	51.3)		
COUNTY GOVERNMENT BONDS (958-4601)	9.9)		
PARK AND RECREATION OPERATING	3.5)		
PARK AND RECREATION BONDS (762-2172)	3.7)		
TRIDENT TECHNICAL COLLEGE (572-6222)	2.1)		
SCHOOL BOARD OPERATING	109.0)		
SCHOOL BOARD BONDS (566-9260)	12.4)	191.9 MILLS	
MUNICIPALITY			
TOWN OF SULLIVANS ISLAND (883-3198)	38.4)	38.4 MILLS	
TOTAL LEVY		230.3 MILLS	=====

CITY OF ISLE OF PALMS 2-4			TOTAL
COUNTYWIDE	MILLS		
COUNTY GOVERNMENT OPERATING	51.3)		
COUNTY GOVERNMENT BONDS (958-4601)	9.9)		
PARK AND RECREATION OPERATING	3.5)		
PARK AND RECREATION BONDS (762-2172)	3.7)		
TRIDENT TECHNICAL COLLEGE (572-6222)	2.1)		
SCHOOL BOARD OPERATING	109.0)		
SCHOOL BOARD BONDS (566-9260)	12.4)	191.9 MILLS	
MUNICIPALITY			
CITY OF ISLE OF PALMS (886-6428)	28.5)	28.5 MILLS	
TOTAL LEVY		220.4 MILLS	=====

CAPERS AND DEWEES ISLANDS DISTRICT 2-5			TOTAL
COUNTYWIDE	MILLS		
COUNTY GOVERNMENT OPERATING	51.3)		
COUNTY GOVERNMENT BONDS (958-4601)	9.9)		
TRIDENT TECHNICAL COLLEGE (572-6222)	2.1)		
SCHOOL BOARD OPERATING	109.0)		
SCHOOL BOARD BONDS (566-9260)	12.4)	184.7 MILLS	
TOTAL LEVY		184.7 MILLS	=====

2004 MILLAGE LEVY

	MILLS	TOTAL
EAST COOPER FIRE DISTRICT 2-6		
COUNTYWISE		
COUNTY GOVERNMENT OPERATING	51.3)	
COUNTY GOVERNMENT BONDS (958-4601)	9.9)	
PARK AND RECREATION OPERATING	3.5)	
PARK AND RECREATION BONDS (762-2172)	3.7)	
TRIDENT TECHNICAL COLLEGE (572-6222)	2.1)	
SCHOOL BOARD OPERATING	109.0)	
SCHOOL BOARD BONDS (566-9260)	12.4)	191.9 MILLS
SPECIAL PURPOSE DISTRICT		
EAST COOPER FIRE DISTRICT (958-4601)	23.9)	23.9 MILLS
TOTAL LEVY		<u>215.8 MILLS</u>

	MILLS	TOTAL
BOONE HALL FIRE DISTRICT 2-7		
COUNTYWISE		
COUNTY GOVERNMENT OPERATING	51.3)	
COUNTY GOVERNMENT BONDS (958-4601)	9.9)	
PARK AND RECREATION OPERATING	3.5)	
PARK AND RECREATION BONDS (762-2172)	3.7)	
TRIDENT TECHNICAL COLLEGE (572-6222)	2.1)	
SCHOOL BOARD OPERATING	109.0)	
SCHOOL BOARD BONDS (566-9260)	12.4)	191.9 MILLS
SPECIAL PURPOSE DISTRICT		
BOONE HALL FIRE DISTRICT (958-4601)	40.0)	40.0 MILLS
TOTAL LEVY		<u>231.9 MILLS</u>

	MILLS	TOTAL
JAMES ISLAND PUBLIC SERVICE DISTRICT 3-1		
COUNTYWISE		
COUNTY GOVERNMENT OPERATING	51.3)	
COUNTY GOVERNMENT BONDS (958-4601)	9.9)	
PARK AND RECREATION OPERATING	3.5)	
PARK AND RECREATION BONDS (762-2172)	3.7)	
TRIDENT TECHNICAL COLLEGE (572-6222)	2.1)	
SCHOOL BOARD OPERATING	109.0)	
SCHOOL BOARD BONDS (566-9260)	12.4)	191.9 MILLS
SPECIAL PURPOSE DISTRICT		
JAMES ISLAND PSD OPERATING	69.1)	74.2 MILLS
JAMES ISLAND PSD BONDS (795-9060)	5.1)	266.1 MILLS
TOTAL LEVY		<u>266.1 MILLS</u>

	MILLS	TOTAL
JAMES ISLAND DISTRICT 3-2		
COUNTYWISE		
COUNTY GOVERNMENT OPERATING	51.3)	
COUNTY GOVERNMENT BONDS (958-4601)	9.9)	
PARK AND RECREATION OPERATING	3.5)	
PARK AND RECREATION BONDS (762-2172)	3.7)	
TRIDENT TECHNICAL COLLEGE (572-6222)	2.1)	
SCHOOL BOARD OPERATING	109.0)	
SCHOOL BOARD BONDS (566-9260)	12.4)	191.9 MILLS
TOTAL LEVY		<u>191.9 MILLS</u>

	MILLS	TOTAL
CITY OF FOLLY BEACH 3-3		
COUNTYWISE		
COUNTY GOVERNMENT OPERATING	51.3)	
COUNTY GOVERNMENT BONDS (958-4601)	9.9)	
PARK AND RECREATION OPERATING	3.5)	
PARK AND RECREATION BONDS (762-2172)	3.7)	
TRIDENT TECHNICAL COLLEGE (572-6222)	2.1)	
SCHOOL BOARD OPERATING	109.0)	
SCHOOL BOARD BONDS (566-9260)	12.4)	191.9 MILLS
MUNICIPALITY		
CITY OF FOLLY BEACH (588-7006)	48.1)	48.1 MILLS
TOTAL LEVY		<u>240.0 MILLS</u>

CITY OF CHARLESTON 3-4,3-5,5-2,6-3,7-1,7-2

	MILLS	TOTAL
COUNTYWIDE		
COUNTY GOVERNMENT OPERATING	51.3)	
COUNTY GOVERNMENT BONDS (958-4601)	9.9)	
PARK AND RECREATION OPERATING	3.5)	
PARK AND RECREATION BONDS (762-2172)	3.7)	
TRIDENT TECHNICAL COLLEGE (572-6222)	2.1)	
SCHOOL BOARD OPERATING	109.0)	
SCHOOL BOARD BONDS (566-9260)	12.4)	191.9 MILLS
MUNICIPALITY		
CITY OF CHARLESTON (34,52,63,71,72)	96.8)	
CITY CHARLESTON DRAINAGE IMPR(579-7529)	2.0)	98.8 MILLS
TOTAL LEVY		290.7 MILLS
		=====

CITY OF CHARLESTON/JI PSD (36)

	MILLS	TOTAL
COUNTYWIDE		
COUNTY GOVERNMENT OPERATING	51.3)	
COUNTY GOVERNMENT BONDS (958-4601)	9.9)	
PARK AND RECREATION OPERATING	3.5)	
PARK AND RECREATION BONDS (762-2172)	3.7)	
TRIDENT TECHNICAL COLLEGE (572-6222)	2.1)	
SCHOOL BOARD OPERATING	109.0)	
SCHOOL BOARD BONDS (566-9260)	12.4)	191.9 MILLS
MUNICIPALITY		
CITY OF CHARLESTON/JI PSD (3-6)	96.8)	
CITY CHARLESTON DRAINAGE IMPR(579-7529)	2.0)	98.8 MILLS
TOTAL LEVY		290.7 MILLS
		=====

NORTH CHAS PUBLIC SERVICE DISTRICT 4-1

	MILLS	TOTAL
COUNTYWIDE		
COUNTY GOVERNMENT OPERATING	51.3)	
COUNTY GOVERNMENT BONDS (958-4601)	9.9)	
PARK AND RECREATION OPERATING	3.5)	
PARK AND RECREATION BONDS (762-2172)	3.7)	
TRIDENT TECHNICAL COLLEGE (572-6222)	2.1)	
SCHOOL BOARD OPERATING	109.0)	
SCHOOL BOARD BONDS (566-9260)	12.4)	191.9 MILLS
SPECIAL PURPOSE DISTRICT		
NORTH CHARLESTON PSD OPER. (764-3072)	97.1)	
COOPER RIVER PK & PLYGRD COMM.(747-0776)	14.3)	111.4 MILLS
TOTAL LEVY		303.3 MILLS
		=====

GOOSE CREEK DISTRICT 4-2

	MILLS	TOTAL
COUNTYWIDE		
COUNTY GOVERNMENT OPERATING	51.3)	
COUNTY GOVERNMENT BONDS (958-4601)	9.9)	
PARK AND RECREATION OPERATING	3.5)	
PARK AND RECREATION BONDS (762-2172)	3.7)	
TRIDENT TECHNICAL COLLEGE (572-6222)	2.1)	
SCHOOL BOARD OPERATING	109.0)	
SCHOOL BOARD BONDS (566-9260)	12.4)	191.9 MILLS
TOTAL LEVY		191.9 MILLS
		=====

CITY OF NORTH CHARLESTON 4-3

	MILLS	TOTAL
COUNTYWIDE		
COUNTY GOVERNMENT OPERATING	51.3)	
COUNTY GOVERNMENT BONDS (958-4601)	9.9)	
PARK AND RECREATION OPERATING	3.5)	
PARK AND RECREATION BONDS (762-2172)	3.7)	
TRIDENT TECHNICAL COLLEGE (572-6222)	2.1)	
SCHOOL BOARD OPERATING	109.0)	
SCHOOL BOARD BONDS (566-9260)	12.4)	191.9 MILLS
MUNICIPALITY		
CITY OF NORTH CHARLESTON (740-2630)	102.8)	102.8 MILLS
TOTAL LEVY		294.7 MILLS
		=====

2004 MILLAGE LEVY

	MILLS	TOTAL
TOWN OF LINCOLNVILLE 4-4		
COUNTYWIDE		
COUNTY GOVERNMENT OPERATING	51.3)	
COUNTY GOVERNMENT BONDS (958-4601)	9.9)	
PARK AND RECREATION OPERATING	3.5)	
PARK AND RECREATION BONDS (762-2172)	3.7)	
TRIDENT TECHNICAL COLLEGE (572-6222)	2.1)	
SCHOOL BOARD OPERATING	109.0)	
SCHOOL BOARD BONDS (566-9260)	12.4)	191.9 MILLS
MUNICIPALITY		
TOWN OF LINCOLNVILLE (873-3261)	116.4)	116.4 MILLS
TOTAL LEVY		308.3 MILLS
		=====

	MILLS	TOTAL
TOWN OF SUMMERVILLE 4-7		
COUNTYWIDE		
COUNTY GOVERNMENT OPERATING	51.3)	
COUNTY GOVERNMENT BONDS (958-4601)	9.9)	
PARK AND RECREATION OPERATING	3.5)	
PARK AND RECREATION BONDS (762-2172)	3.7)	
TRIDENT TECHNICAL COLLEGE (572-6222)	2.1)	
SCHOOL BOARD OPERATING	109.0)	
SCHOOL BOARD BONDS (566-9260)	12.4)	191.9 MILLS
MUNICIPALITY		
TOWN OF SUMMERVILLE (871-6000)	80.0)	80.0 MILLS
TOTAL LEVY		271.9 MILLS
		=====

	MILLS	TOTAL
ST JOHNS FIRE DISTRICT 5-1		
COUNTYWIDE		
COUNTY GOVERNMENT OPERATING	51.3)	
COUNTY GOVERNMENT BONDS (958-4601)	9.9)	
PARK AND RECREATION OPERATING	3.5)	
PARK AND RECREATION BONDS (762-2172)	3.7)	
TRIDENT TECHNICAL COLLEGE (572-6222)	2.1)	
SCHOOL BOARD OPERATING	109.0)	
SCHOOL BOARD BONDS (566-9260)	12.4)	191.9 MILLS
SPECIAL PURPOSE DISTRICT		
ST JOHNS FIRE DISTRICT	23.6)	
ST JOHNS FIRE BONDS (559-9194)	1.3)	24.9 MILLS
TOTAL LEVY		216.8 MILLS
		=====

	MILLS	TOTAL
ST JOHNS FIRE DISTRICT 5-3		
COUNTYWIDE		
COUNTY GOVERNMENT OPERATING	51.3)	
COUNTY GOVERNMENT BONDS (958-4601)	9.9)	
PARK AND RECREATION OPERATING	3.5)	
PARK AND RECREATION BONDS (762-2172)	3.7)	
TRIDENT TECHNICAL COLLEGE (572-6222)	2.1)	
SCHOOL BOARD OPERATING	109.0)	
SCHOOL BOARD BONDS (566-9260)	12.4)	191.9 MILLS
SPECIAL PURPOSE DISTRICT		
ST JOHNS FIRE DISTRICT	23.6)	
ST JOHNS FIRE BONDS (559-9194)	1.3)	24.9 MILLS
TOTAL LEVY		216.8 MILLS
		=====

	MILLS	TOTAL
ST JOHNS FIRE DISTRICT 5-4		
COUNTYWIDE		
COUNTY GOVERNMENT OPERATING	51.3)	
COUNTY GOVERNMENT BONDS (958-4601)	9.9)	
PARK AND RECREATION OPERATING	3.5)	
PARK AND RECREATION BONDS (762-2172)	3.7)	
TRIDENT TECHNICAL COLLEGE (572-6222)	2.1)	
SCHOOL BOARD OPERATING	109.0)	
SCHOOL BOARD BONDS (566-9260)	12.4)	191.9 MILLS
SPECIAL PURPOSE DISTRICT		
ST JOHNS FIRE DISTRICT	23.6)	
ST JOHNS FIRE BONDS (559-9194)	1.3)	24.9 MILLS
TOTAL LEVY		216.8 MILLS
		=====

2004 MILLAGE LEVY

TOWN OF ROCKVILLE ST JOHNS FIRE DIST(55)		
COUNTYWIDE	MILLS	TOTAL
COUNTY GOVERNMENT OPERATING	51.3)	
COUNTY GOVERNMENT BONDS (958-4601)	9.9)	
PARK AND RECREATION OPERATING	3.5)	
PARK AND RECREATION BONDS (762-2172)	3.7)	
TRIDENT TECHNICAL COLLEGE (572-6222)	2.1)	
SCHOOL BOARD OPERATING	109.0)	
SCHOOL BOARD BONDS (566-9260)	12.4)	191.9 MILLS
SPECIAL PURPOSE DISTRICT		
ST JOHNS FIRE DISTRICT	23.6)	
ST JOHNS FIRE BONDS (559-9194)	1.3)	24.9 MILLS
TOTAL LEVY		<u>216.8 MILLS</u>
WEST ST ANDREWS FIRE DISTRICT 6-1		
COUNTYWIDE	MILLS	TOTAL
COUNTY GOVERNMENT OPERATING	51.3)	
COUNTY GOVERNMENT BONDS (958-4601)	9.9)	
PARK AND RECREATION OPERATING	3.5)	
PARK AND RECREATION BONDS (762-2172)	3.7)	
TRIDENT TECHNICAL COLLEGE (572-6222)	2.1)	
SCHOOL BOARD OPERATING	109.0)	
SCHOOL BOARD BONDS (566-9260)	12.4)	191.9 MILLS
SPECIAL PURPOSE DISTRICT		
ST ANDREWS PARK & PLYGND COMM.(763-4360)	21.5)	
WEST ST ANDREWS FIRE DIST. (958-4601)	5.2)	26.7 MILLS
TOTAL LEVY		<u>218.6 MILLS</u>
ST ANDREWS PUBLIC SERVICE DISTRICT 6-2		
COUNTYWIDE	MILLS	TOTAL
COUNTY GOVERNMENT OPERATING	51.3)	
COUNTY GOVERNMENT BONDS (958-4601)	9.9)	
PARK AND RECREATION OPERATING	3.5)	
PARK AND RECREATION BONDS (762-2172)	3.7)	
TRIDENT TECHNICAL COLLEGE (572-6222)	2.1)	
SCHOOL BOARD OPERATING	109.0)	
SCHOOL BOARD BONDS (566-9260)	12.4)	191.9 MILLS
SPECIAL PURPOSE DISTRICT		
ST ANDREWS PSD OPERATING	77.4)	
ST ANDREWS PSD BONDS (556-6310)	2.2)	
ST ANDREWS PARK & PLYGND COMM.(763-4360)	21.5)	101.1 MILLS
TOTAL LEVY		<u>293.0 MILLS</u>
TOWN OF HOLLYWOOD ST PAULS FIRE DIST(80)		
COUNTYWIDE	MILLS	TOTAL
COUNTY GOVERNMENT OPERATING	51.3)	
COUNTY GOVERNMENT BONDS (958-4601)	9.9)	
PARK AND RECREATION OPERATING	3.5)	
PARK AND RECREATION BONDS (762-2172)	3.7)	
TRIDENT TECHNICAL COLLEGE (572-6222)	2.1)	
SCHOOL BOARD OPERATING	109.0)	
SCHOOL BOARD BONDS (566-9260)	12.4)	191.9 MILLS
SPECIAL PURPOSE DISTRICT		
ST PAULS FIRE DISTRICT (889-6450)	51.5)	51.5 MILLS
TOTAL LEVY		<u>243.4 MILLS</u>
EDISTO ISLAND DISTRICT 8-1		
COUNTYWIDE	MILLS	TOTAL
COUNTY GOVERNMENT OPERATING	51.3)	
COUNTY GOVERNMENT BONDS (958-4601)	9.9)	
PARK AND RECREATION OPERATING	3.5)	
PARK AND RECREATION BONDS (762-2172)	3.7)	
TRIDENT TECHNICAL COLLEGE (572-6222)	2.1)	
SCHOOL BOARD OPERATING	109.0)	
SCHOOL BOARD BONDS (566-9260)	12.4)	191.9 MILLS
SPECIAL PURPOSE DISTRICT		
ST PAULS FIRE DISTRICT (889-6450)	51.5)	51.5 MILLS
TOTAL LEVY		<u>243.4 MILLS</u>

ST PAULS FIRE DISTRICT 8-2

	MILLS	TOTAL
COUNTYWIDE		
COUNTY GOVERNMENT OPERATING	51.3)	
COUNTY GOVERNMENT BONDS (958-4601)	9.9)	
PARK AND RECREATION OPERATING	3.5)	
PARK AND RECREATION BONDS (762-2172)	3.7)	
TRIDENT TECHNICAL COLLEGE (572-6222)	2.1)	
SCHOOL BOARD OPERATING	109.0)	
SCHOOL BOARD BONDS (566-9260)	12.4)	191.9 MILLS
SPECIAL PURPOSE DISTRICT		
ST PAULS FIRE DISTRICT (889-6450)	51.5)	51.5 MILLS
TOTAL LEVY		243.4 MILLS
		=====

TOWN OF MEGGETT ST PAULS FIRE DIST (83)

	MILLS	TOTAL
COUNTYWIDE		
COUNTY GOVERNMENT OPERATING	51.3)	
COUNTY GOVERNMENT BONDS (958-4601)	9.9)	
PARK AND RECREATION OPERATING	3.5)	
PARK AND RECREATION BONDS (762-2172)	3.7)	
TRIDENT TECHNICAL COLLEGE (572-6222)	2.1)	
SCHOOL BOARD OPERATING	109.0)	
SCHOOL BOARD BONDS (566-9260)	12.4)	191.9 MILLS
SPECIAL PURPOSE DISTRICT		
ST PAULS FIRE DISTRICT (889-6450)	51.5)	51.5 MILLS
TOTAL LEVY		243.4 MILLS
		=====

TOWN OF RAVENEL ST PAULS FIRE DIST 8-4

	MILLS	TOTAL
COUNTYWIDE		
COUNTY GOVERNMENT OPERATING	51.3)	
COUNTY GOVERNMENT BONDS (958-4601)	9.9)	
PARK AND RECREATION OPERATING	3.5)	
PARK AND RECREATION BONDS (762-2172)	3.7)	
TRIDENT TECHNICAL COLLEGE (572-6222)	2.1)	
SCHOOL BOARD OPERATING	109.0)	
SCHOOL BOARD BONDS (566-9260)	12.4)	191.9 MILLS
SPECIAL PURPOSE DISTRICT		
ST PAULS FIRE DISTRICT (889-6450)	51.5)	51.5 MILLS
TOTAL LEVY		243.4 MILLS
		=====

2004 MILLAGE - SPECIAL LEVY

TOWN OF MCCLELLANVILLE 1-1

	MILLS	TOTAL
COUNTYWIDE		
PARK AND RECREATION OPERATING	3.5)	
PARK AND RECREATION BONDS (762-2172)	3.7)	
TRIDENT TECHNICAL COLLEGE (572-6222)	2.1)	
SCHOOL BOARD OPERATING	109.0)	
SCHOOL BOARD BONDS (566-9260)	12.4)	130.7 MILLS
MUNICIPALITY		
TOWN OF MCCLELLANVILLE (887-3712)	48.2)	48.2 MILLS
TOTAL LEVY		178.9 MILLS
		=====

ST JAMES SANTEE DISTRICT 1-2

	MILLS	TOTAL
COUNTYWIDE		
PARK AND RECREATION OPERATING	3.5)	
PARK AND RECREATION BONDS (762-2172)	3.7)	
TRIDENT TECHNICAL COLLEGE (572-6222)	2.1)	
SCHOOL BOARD OPERATING	109.0)	
SCHOOL BOARD BONDS (566-9260)	12.4)	130.7 MILLS
TOTAL LEVY		130.7 MILLS
		=====

AWENDAW FIRE DISTRICT 1-3

	MILLS	TOTAL
COUNTYWIDE		
PARK AND RECREATION OPERATING	3.5)	
PARK AND RECREATION BONDS (762-2172)	3.7)	
TRIDENT TECHNICAL COLLEGE (572-6222)	2.1)	
SCHOOL BOARD OPERATING	109.0)	
SCHOOL BOARD BONDS (566-9260)	12.4)	130.7 MILLS
SPECIAL PURPOSE DISTRICT		
AWENDAW FIRE DISTRICT (958-4601)	40.0)	40.0 MILLS
TOTAL LEVY		170.7 MILLS
		=====

MCCLELLANVILLE AREA FIRE DISTRICT 1-4

	MILLS	TOTAL
COUNTYWIDE		
PARK AND RECREATION OPERATING	3.5)	
PARK AND RECREATION BONDS (762-2172)	3.7)	
TRIDENT TECHNICAL COLLEGE (572-6222)	2.1)	
SCHOOL BOARD OPERATING	109.0)	
SCHOOL BOARD BONDS (566-9260)	12.4)	130.7 MILLS
SPECIAL PURPOSE DISTRICT		
MCCLELLANVILLE AREA FIRE DIST.(958-4601)	40.0)	40.0 MILLS
TOTAL LEVY		170.7 MILLS
		=====

TOWN OF AWENDAW - AWENDAW FIRE DIST(1-5)

	MILLS	TOTAL
COUNTYWIDE		
PARK AND RECREATION OPERATING	3.5)	
PARK AND RECREATION BONDS (762-2172)	3.7)	
TRIDENT TECHNICAL COLLEGE (572-6222)	2.1)	
SCHOOL BOARD OPERATING	109.0)	
SCHOOL BOARD BONDS (566-9260)	12.4)	130.7 MILLS
SPECIAL PURPOSE DISTRICT		
AWENDAW FIRE DISTRICT (958-4601)	40.0)	40.0 MILLS
TOTAL LEVY		170.7 MILLS
		=====

TOWN OF MOUNT PLEASANT DISTRICT 2-1

	MILLS	TOTAL
COUNTYWIDE		
PARK AND RECREATION OPERATING	3.5)	
PARK AND RECREATION BONDS (762-2172)	3.7)	
TRIDENT TECHNICAL COLLEGE (572-6222)	2.1)	
SCHOOL BOARD OPERATING	109.0)	
SCHOOL BOARD BONDS (566-9260)	12.4)	130.7 MILLS
MUNICIPALITY		
TOWN OF MT. PLEASANT (884-8517)	47.2)	47.2 MILLS
TOTAL LEVY		177.9 MILLS
		=====

MOULTRIE DISTRICT 2-2

	MILLS	TOTAL
COUNTYWIDE		
PARK AND RECREATION OPERATING	3.5)	
PARK AND RECREATION BONDS (762-2172)	3.7)	
TRIDENT TECHNICAL COLLEGE (572-6222)	2.1)	
SCHOOL BOARD OPERATING	109.0)	
SCHOOL BOARD BONDS (566-9260)	12.4)	130.7 MILLS
TOTAL LEVY		130.7 MILLS
		=====

TOWN OF SULLIVANS ISLAND 2-3

	MILLS	TOTAL
COUNTYWIDE		
PARK AND RECREATION OPERATING	3.5)	
PARK AND RECREATION BONDS (762-2172)	3.7)	
TRIDENT TECHNICAL COLLEGE (572-6222)	2.1)	
SCHOOL BOARD OPERATING	109.0)	
SCHOOL BOARD BONDS (566-9260)	12.4)	130.7 MILLS
MUNICIPALITY		
TOWN OF SULLIVANS ISLAND (883-3198)	38.4)	38.4 MILLS
TOTAL LEVY		169.1 MILLS
		=====

CITY OF ISLE OF PALMS 2-4

	MILLS	TOTAL
COUNTYWIDE		
PARK AND RECREATION OPERATING	3.5)	
PARK AND RECREATION BONDS (762-2172)	3.7)	
TRIDENT TECHNICAL COLLEGE (572-6222)	2.1)	
SCHOOL BOARD OPERATING	109.0)	
SCHOOL BOARD BONDS (566-9260)	12.4)	130.7 MILLS
MUNICIPALITY		
CITY OF ISLE OF PALMS (886-6428)	28.5)	28.5 MILLS
TOTAL LEVY		159.2 MILLS
		=====

CAPERS AND DEWEES ISLANDS DISTRICT 2-5

	MILLS	TOTAL
COUNTYWIDE		
TRIDENT TECHNICAL COLLEGE (572-6222)	2.1)	
SCHOOL BOARD OPERATING	109.0)	
SCHOOL BOARD BONDS (566-9260)	12.4)	123.5 MILLS
TOTAL LEVY		123.5 MILLS
		=====

EAST COOPER FIRE DISTRICT 2-6

	MILLS	TOTAL
COUNTYWIDE		
PARK AND RECREATION OPERATING	3.5)	
PARK AND RECREATION BONDS (762-2172)	3.7)	
TRIDENT TECHNICAL COLLEGE (572-6222)	2.1)	
SCHOOL BOARD OPERATING	109.0)	
SCHOOL BOARD BONDS (566-9260)	12.4)	130.7 MILLS
SPECIAL PURPOSE DISTRICT		
EAST COOPER FIRE DISTRICT (958-4601)	23.9)	23.9 MILLS
TOTAL LEVY		154.6 MILLS
		=====

BOONE HALL FIRE DISTRICT 2-7

	MILLS	TOTAL
COUNTYWIDE		
PARK AND RECREATION OPERATING	3.5)	
PARK AND RECREATION BONDS (762-2172)	3.7)	
TRIDENT TECHNICAL COLLEGE (572-6222)	2.1)	
SCHOOL BOARD OPERATING	109.0)	
SCHOOL BOARD BONDS (566-9260)	12.4)	130.7 MILLS
SPECIAL PURPOSE DISTRICT		
BOONE HALL FIRE DISTRICT (958-4601)	40.0)	40.0 MILLS
TOTAL LEVY		170.7 MILLS
		=====

2004 MILLAGE - SPECIAL LEVY

JAMES ISLAND PUBLIC SERVICE DISTRICT 3-1		
COUNTYWIDE	MILLS	TOTAL
PARK AND RECREATION OPERATING	3.5)	
PARK AND RECREATION BONDS (762-2172)	3.7)	
TRIDENT TECHNICAL COLLEGE (572-6222)	2.1)	
SCHOOL BOARD OPERATING	109.0)	
SCHOOL BOARD BONDS (566-9260)	12.4)	130.7 MILLS
SPECIAL PURPOSE DISTRICT		
JAMES ISLAND PSD OPERATING	69.1)	74.2 MILLS
JAMES ISLAND PSD BONDS (795-9060)	5.1)	204.9 MILLS
TOTAL LEVY		=====
JAMES ISLAND DISTRICT 3-2		
COUNTYWIDE	MILLS	TOTAL
PARK AND RECREATION OPERATING	3.5)	
PARK AND RECREATION BONDS (762-2172)	3.7)	
TRIDENT TECHNICAL COLLEGE (572-6222)	2.1)	
SCHOOL BOARD OPERATING	109.0)	
SCHOOL BOARD BONDS (566-9260)	12.4)	130.7 MILLS
TOTAL LEVY		=====
CITY OF FOLLY BEACH 3-3		
COUNTYWIDE	MILLS	TOTAL
PARK AND RECREATION OPERATING	3.5)	
PARK AND RECREATION BONDS (762-2172)	3.7)	
TRIDENT TECHNICAL COLLEGE (572-6222)	2.1)	
SCHOOL BOARD OPERATING	109.0)	
SCHOOL BOARD BONDS (566-9260)	12.4)	130.7 MILLS
MUNICIPALITY		
CITY OF FOLLY BEACH (588-7006)	48.1)	48.1 MILLS
TOTAL LEVY		=====
CITY OF CHARLESTON 3-4,3-5,5-2,6-3,7-1,7-2		
COUNTYWIDE	MILLS	TOTAL
PARK AND RECREATION OPERATING	3.5)	
PARK AND RECREATION BONDS (762-2172)	3.7)	
TRIDENT TECHNICAL COLLEGE (572-6222)	2.1)	
SCHOOL BOARD OPERATING	109.0)	
SCHOOL BOARD BONDS (566-9260)	12.4)	130.7 MILLS
MUNICIPALITY		
CITY OF CHARLESTON (34,52,63,71,72)	96.8)	98.8 MILLS
CITY CHARLESTON DRAINAGE IMPR(579-7529)	2.0)	229.5 MILLS
TOTAL LEVY		=====
CITY OF CHARLESTON/JI PSD (36)		
COUNTYWIDE	MILLS	TOTAL
PARK AND RECREATION OPERATING	3.5)	
PARK AND RECREATION BONDS (762-2172)	3.7)	
TRIDENT TECHNICAL COLLEGE (572-6222)	2.1)	
SCHOOL BOARD OPERATING	109.0)	
SCHOOL BOARD BONDS (566-9260)	12.4)	130.7 MILLS
MUNICIPALITY		
CITY OF CHARLESTON/JI PSD (3-6)	96.8)	98.8 MILLS
CITY CHARLESTON DRAINAGE IMPR(579-7529)	2.0)	229.5 MILLS
TOTAL LEVY		=====
NORTH CHAS PUBLIC SERVICE DISTRICT 4-1		
COUNTYWIDE	MILLS	TOTAL
PARK AND RECREATION OPERATING	3.5)	
PARK AND RECREATION BONDS (762-2172)	3.7)	
TRIDENT TECHNICAL COLLEGE (572-6222)	2.1)	
SCHOOL BOARD OPERATING	109.0)	
SCHOOL BOARD BONDS (566-9260)	12.4)	130.7 MILLS
SPECIAL PURPOSE DISTRICT		
NORTH CHARLESTON PSD OPER. (764-3072)	97.1)	111.4 MILLS
COOPER RIVER PK & PLYGRD COMM.(747-0776)	14.3)	242.1 MILLS
TOTAL LEVY		=====

2004 MILLAGE - SPECIAL LEVY

GOOSE CREEK DISTRICT 4-2		
COUNTYWIDE	MILLS	TOTAL
PARK AND RECREATION OPERATING	3.5)	
PARK AND RECREATION BONDS (762-2172)	3.7)	
TRIDENT TECHNICAL COLLEGE (572-6222)	2.1)	
SCHOOL BOARD OPERATING	109.0)	
SCHOOL BOARD BONDS (566-9260)	12.4)	130.7 MILLS
TOTAL LEVY		130.7 MILLS
		=====
CITY OF NORTH CHARLESTON 4-3		
COUNTYWIDE	MILLS	TOTAL
PARK AND RECREATION OPERATING	3.5)	
PARK AND RECREATION BONDS (762-2172)	3.7)	
TRIDENT TECHNICAL COLLEGE (572-6222)	2.1)	
SCHOOL BOARD OPERATING	109.0)	
SCHOOL BOARD BONDS (566-9260)	12.4)	130.7 MILLS
MUNICIPALITY		
CITY OF NORTH CHARLESTON (740-2630)	102.8)	102.8 MILLS
TOTAL LEVY		233.5 MILLS
		=====
TOWN OF LINCOLNVILLE 4-4		
COUNTYWIDE	MILLS	TOTAL
PARK AND RECREATION OPERATING	3.5)	
PARK AND RECREATION BONDS (762-2172)	3.7)	
TRIDENT TECHNICAL COLLEGE (572-6222)	2.1)	
SCHOOL BOARD OPERATING	109.0)	
SCHOOL BOARD BONDS (566-9260)	12.4)	130.7 MILLS
MUNICIPALITY		
TOWN OF LINCOLNVILLE (873-3261)	116.4)	116.4 MILLS
TOTAL LEVY		247.1 MILLS
		=====
TOWN OF SUMMERVILLE 4-7		
COUNTYWIDE	MILLS	TOTAL
PARK AND RECREATION OPERATING	3.5)	
PARK AND RECREATION BONDS (762-2172)	3.7)	
TRIDENT TECHNICAL COLLEGE (572-6222)	2.1)	
SCHOOL BOARD OPERATING	109.0)	
SCHOOL BOARD BONDS (566-9260)	12.4)	130.7 MILLS
MUNICIPALITY		
TOWN OF SUMMERVILLE (871-6000)	80.0)	80.0 MILLS
TOTAL LEVY		210.7 MILLS
		=====
ST JOHNS FIRE DISTRICT 5-1		
COUNTYWIDE	MILLS	TOTAL
PARK AND RECREATION OPERATING	3.5)	
PARK AND RECREATION BONDS (762-2172)	3.7)	
TRIDENT TECHNICAL COLLEGE (572-6222)	2.1)	
SCHOOL BOARD OPERATING	109.0)	
SCHOOL BOARD BONDS (566-9260)	12.4)	130.7 MILLS
SPECIAL PURPOSE DISTRICT		
ST JOHNS FIRE DISTRICT	23.6)	
ST JOHNS FIRE BONDS (559-9194)	1.3)	24.9 MILLS
TOTAL LEVY		155.6 MILLS
		=====
ST JOHNS FIRE DISTRICT 5-3		
COUNTYWIDE	MILLS	TOTAL
PARK AND RECREATION OPERATING	3.5)	
PARK AND RECREATION BONDS (762-2172)	3.7)	
TRIDENT TECHNICAL COLLEGE (572-6222)	2.1)	
SCHOOL BOARD OPERATING	109.0)	
SCHOOL BOARD BONDS (566-9260)	12.4)	130.7 MILLS
SPECIAL PURPOSE DISTRICT		
ST JOHNS FIRE DISTRICT	23.6)	
ST JOHNS FIRE BONDS (559-9194)	1.3)	24.9 MILLS
TOTAL LEVY		155.6 MILLS
		=====

ST JOHNS FIRE DISTRICT 5-4

	MILLS	TOTAL
COUNTYWIDE		
PARK AND RECREATION OPERATING	3.5)	
PARK AND RECREATION BONDS (762-2172)	3.7)	
TRIDENT TECHNICAL COLLEGE (572-6222)	2.1)	
SCHOOL BOARD OPERATING	109.0)	
SCHOOL BOARD BONDS (566-9260)	12.4)	130.7 MILLS
SPECIAL PURPOSE DISTRICT		
ST JOHNS FIRE DISTRICT	23.6)	
ST JOHNS FIRE BONDS (559-9194)	1.3)	24.9 MILLS
TOTAL LEVY		155.6 MILLS
		=====

TOWN OF ROCKVILLE ST JOHNS FIRE DIST(55)

	MILLS	TOTAL
COUNTYWIDE		
PARK AND RECREATION OPERATING	3.5)	
PARK AND RECREATION BONDS (762-2172)	3.7)	
TRIDENT TECHNICAL COLLEGE (572-6222)	2.1)	
SCHOOL BOARD OPERATING	109.0)	
SCHOOL BOARD BONDS (566-9260)	12.4)	130.7 MILLS
SPECIAL PURPOSE DISTRICT		
ST JOHNS FIRE DISTRICT	23.6)	
ST JOHNS FIRE BONDS (559-9194)	1.3)	24.9 MILLS
TOTAL LEVY		155.6 MILLS
		=====

WEST ST ANDREWS FIRE DISTRICT 6-1

	MILLS	TOTAL
COUNTYWIDE		
PARK AND RECREATION OPERATING	3.5)	
PARK AND RECREATION BONDS (762-2172)	3.7)	
TRIDENT TECHNICAL COLLEGE (572-6222)	2.1)	
SCHOOL BOARD OPERATING	109.0)	
SCHOOL BOARD BONDS (566-9260)	12.4)	130.7 MILLS
SPECIAL PURPOSE DISTRICT		
ST ANDREWS PARK & PLYGND COMM.(763-4360)	21.5)	
WEST ST ANDREWS FIRE DIST. (958-4601)	5.2)	26.7 MILLS
TOTAL LEVY		157.4 MILLS
		=====

ST ANDREWS PUBLIC SERVICE DISTRICT 6-2

	MILLS	TOTAL
COUNTYWIDE		
PARK AND RECREATION OPERATING	3.5)	
PARK AND RECREATION BONDS (762-2172)	3.7)	
TRIDENT TECHNICAL COLLEGE (572-6222)	2.1)	
SCHOOL BOARD OPERATING	109.0)	
SCHOOL BOARD BONDS (566-9260)	12.4)	130.7 MILLS
SPECIAL PURPOSE DISTRICT		
ST ANDREWS PSD OPERATING	77.4)	
ST ANDREWS PSD BONDS (556-6310)	2.2)	
ST ANDREWS PARK & PLYGND COMM.(763-4360)	21.5)	101.1 MILLS
TOTAL LEVY		231.8 MILLS
		=====

TOWN OF HOLLYWOOD ST PAULS FIRE DIST(80)

	MILLS	TOTAL
COUNTYWIDE		
PARK AND RECREATION OPERATING	3.5)	
PARK AND RECREATION BONDS (762-2172)	3.7)	
TRIDENT TECHNICAL COLLEGE (572-6222)	2.1)	
SCHOOL BOARD OPERATING	109.0)	
SCHOOL BOARD BONDS (566-9260)	12.4)	130.7 MILLS
SPECIAL PURPOSE DISTRICT		
ST PAULS FIRE DISTRICT (889-6450)	51.5)	51.5 MILLS
TOTAL LEVY		182.2 MILLS
		=====

EDISTO ISLAND DISTRICT 8-1

	MILLS	TOTAL
COUNTYWIDE		
PARK AND RECREATION OPERATING	3.5)	
PARK AND RECREATION BONDS (762-2172)	3.7)	
TRIDENT TECHNICAL COLLEGE (572-6222)	2.1)	
SCHOOL BOARD OPERATING	109.0)	
SCHOOL BOARD BONDS (566-9260)	12.4)	130.7 MILLS
SPECIAL PURPOSE DISTRICT		
ST PAULS FIRE DISTRICT (889-6450)	51.5)	51.5 MILLS
TOTAL LEVY		182.2 MILLS
		=====

ST PAULS FIRE DISTRICT 8-2		
COUNTYWIDE	MILLS	TOTAL
PARK AND RECREATION OPERATING	3.5)	
PARK AND RECREATION BONDS (762-2172)	3.7)	
TRIDENT TECHNICAL COLLEGE (572-6222)	2.1)	
SCHOOL BOARD OPERATING	109.0)	
SCHOOL BOARD BONDS (566-9260)	12.4)	130.7 MILLS
SPECIAL PURPOSE DISTRICT		
ST PAULS FIRE DISTRICT (889-6450)	51.5)	51.5 MILLS
	TOTAL LEVY	182.2 MILLS
		=====

TOWN OF MEGGETT ST PAULS FIRE DIST (83)		
COUNTYWIDE	MILLS	TOTAL
PARK AND RECREATION OPERATING	3.5)	
PARK AND RECREATION BONDS (762-2172)	3.7)	
TRIDENT TECHNICAL COLLEGE (572-6222)	2.1)	
SCHOOL BOARD OPERATING	109.0)	
SCHOOL BOARD BONDS (566-9260)	12.4)	130.7 MILLS
SPECIAL PURPOSE DISTRICT		
ST PAULS FIRE DISTRICT (889-6450)	51.5)	51.5 MILLS
	TOTAL LEVY	182.2 MILLS
		=====

TOWN OF RAVENEL ST PAULS FIRE DIST 8-4		
COUNTYWIDE	MILLS	TOTAL
PARK AND RECREATION OPERATING	3.5)	
PARK AND RECREATION BONDS (762-2172)	3.7)	
TRIDENT TECHNICAL COLLEGE (572-6222)	2.1)	
SCHOOL BOARD OPERATING	109.0)	
SCHOOL BOARD BONDS (566-9260)	12.4)	130.7 MILLS
SPECIAL PURPOSE DISTRICT		
ST PAULS FIRE DISTRICT (889-6450)	51.5)	51.5 MILLS
	TOTAL LEVY	182.2 MILLS
		=====

TAXES FOR THE YEAR 2004 Cherokee County

TOWNSHIP	FORMER DISTRICT	FIRE DISTRICT	GENERAL SCHOOL	SCHOOL BOND	COUNTY	TOTAL
4 CHEROKEE REAL PROPERTY	1 Arrioch 5 Broad River 10 Deale 8 Holly Grove & 9-out 3 Hopewell 44 Smyrna		156	11.6	74.4	242
5 CKC REAL & PERSONAL PROPERTY	4 Kings Creek	.12	156	11.6	74.4	254
6 BUFFALO REAL & PERSONAL PROPERTY	6 Buffalo	10	156	11.6	74.4	252
9 BLACKSBURG TOWN REAL & PERSONAL PROPERTY	9 Town		156	11.6	74.4	242
17 DRAYTONVILLE REAL PROPERTY	17 Draytonville 35 Asbury 18 Timber Ridge		156	11.6	74.4	242
20 GOWDEYSVILLE REAL PROPERTY	20 McKown's Mountain 21 Star Farm 22 Gowdeysville 25 Sunnyside		156	11.6	74.4	242
27 WHITE PLAINS REAL PROPERTY	26 Beavertam 27 White Plains 28 Goucher 16 Goucher		156	11.6	74.4	242
29 CORINTH REAL & PERSONAL PROPERTY	29 Corinth	12	156	11.6	74.4	254
12 CHEROKEE CREEK REAL & PERSONAL PROPERTY	Cherokee Creek Fire	10.8	156	11.6	74.4	252.8
10 GAFFNEY CITY REAL & PERSONAL PROPERTY	10 Town		156	11.6	74.4	242
11 GREATER GAFFNEY REAL & PERSONAL PROPERTY	11 Gaffney Fire Protection	12	156	11.6	74.4	254
23 MACEDONIA REAL & PERSONAL PROPERTY	23 Macedonia	8	156	11.6	74.4	250
18 GRASSY POND REAL & PERSONAL PROPERTY	18 Grassy Pond	6.6	156	11.6	74.4	248.6
03 CAROLINA FACTORY			156	11.6	74.4	242
01 PERSONAL PROPERTY	14 Morgan 4 Cherokee 17 Draytonville 20 Gowdeysville 27 White Plains 19 Limestone		156	11.6	74.4	242
15 Chesnee/Cherokee REAL & PERSONAL PROPERTY	City of Chesnee 100	10.8	166.6	19.1	74.4	370.9
92 CHESNEE MACEDONIA REAL & PERSONAL PROPERTY	Chesnee School Macedonia Fire	8	166.6	19.1	74.4	268.1
13 CHESNEE CHEROKEE CREEK REAL & PERSONAL PROPERTY	Chesnee School Cherokee Fire	10.8	166.6	19.1	74.4	270.9

IANCY H. ELLIOTT
County Auditor

EDITH GARDNER
County Treasurer

William Barry Kelley
County Assessor

Vernon "Roy" Price
Delinquent Tax Collector

Capital Fund 1 Mill
Statutory Road Tax and Ord. County 58 Mills
Library 3.7 Mills
Recreation 3.2 Mills
Bonds County 3.4 Mills
..... 5 1/2 Mills

12/01/04 11:07

2004 CHESTER COUNTY TAX LEVY

General Operations County	107.7 MILLS
Millage Fund (Solid Waste)	6.7 MILLS
Library	8.8 MILLS
TOTAL COUNTY	123.2 MILLS -
Retirement of Bonds and Interest for Chester County	6.6 MILLS
GRAND TOTAL COUNTY LEVY	129.8 MILLS ✓
Operations and Maintenance of Chester County Schools	169.0 MILLS
Retirements of Bonds and Interest for Chester County School District	43.9 MILLS
GRAND TOTAL SCHOOL LEVY	212.9 MILLS ✓
Chester Fire District (Dist 02)	37.8 MILLS
Lando Fire District (Dist 03)	10.5 MILLS
(Dist 01) Total County; School	342.7 MILLS ✓
Dist 01G) Total County (less millage fund), School, within Great Falls Town Limits	336.0 MILLS ✓
(Dist 02) Total County, School, Chester Fire	380.5 MILLS ✓
(Dist 02C) Total County (less millage fund), School, Chester Fire, within Chester City Limits	373.8 MILLS
(Dist 03) Total County, School, Lando Fire	353.2 MILLS ✓
MANUFACTURER FIVE-YEAR ABATAMENT	
Dist 01S	
Total School, Millage Fund, Library	228.4 MILLS ✓
Dist 01SG (within Great Falls Town Limits)	
Total School, Library	221.7 MILLS ✓
District 02S	
Total School, Chester Fire, Millage Fund, Library	266.2 MILLS ✓
Dist 02SC (within Chester City Limits)	
Total School, Library, Chester Fire District	259.5 MILLS ✓
District 03S	
Total School, Millage Fund, Library, Lando Fire District	238.9 MILLS ✓



J. Ronald Thurman, Interim Administrator

*Chesterfield County Courthouse
200 West Main Street
Chesterfield, SC 29709*

Phone: (843) 623-2535

Fax: (843) 623-3945

August 31, 2004

CHESTERFIELD COUNTY COUNCIL

To: Mr. Johnny Jenkins, Chesterfield County Auditor

The 2004-2005 Chesterfield County Budget Hereby Authorizes You To Levy:

County of Chesterfield

County Operations	58.45 Mills
County-Wide Debt Service	<u>7.55 Mills</u>
County Subtotal	66.00 Mills

Rescue Squads	1.28 Mills
Chesterfield-Marlboro Technical College	<u>2.50 Mills</u>
Other Subtotal	3.78 Mills

Chesterfield County School District

School Operations	152.54 Mills
School Debt Service	2.88 Mills
School Lease Purchase	<u>8.09 Mills</u>
School Subtotal	163.51 Mills

<u>Total Millage For Chesterfield County</u>	<u>233.29 Mills</u>
---	----------------------------

<i>FY 04-05 Alligator Fire District</i>	13.00 Mills
<i>FY 04/05 Cheraw Fire District</i>	18.00 Mills
<i>FY 04/05 Harris Creek Fire District</i>	15.00 Mills
<i>FY 04/05 Cash Fire District</i>	23.00 Mills

<i>FY 04/05 Road Maintenance Fee (Sept. 1, 2004)</i>	\$20.00 Per Vehicle
---	----------------------------



J. Ronald Thurman, Interim Administrator

Serving The Citizens Of Chesterfield County

Clarendon County

2004 MILLAGE RATES BY DISTRICT													
District	C Ord	C Debt	S Ord	S Debt	Voc Sch	CCT	Library	H Bond	Fire Ord	Fire Debt	Cnty Total	City Mills	Grand Total
10	114.2	4.0	102.4	40.7	3.6	4.1	4.4	0.0	14.5	4.9	292.8		292.8
11	114.2	4.0	102.4	40.7	3.6	4.1	4.4	0.0			273.4	85.0	358.4
			140.7										
20	114.2	4.0	98	12.2	3.6	4.1	4.4	0.0	14.5	4.9	259.9		259.9
21	114.2	4.0	98	12.2	3.6	4.1	4.4	0.0			240.5	141.0	381.5
22	114.2	4.0	98	12.2	3.6	4.1	4.4	0.0	14.5	4.9	259.9		259.9
			113.6										
30	114.2	4.0	205	22.6	3.6	4.1	4.4	0.0	14.5	4.9	377.3		377.3
31	114.2	4.0	205	22.6	3.6	4.1	4.4	0.0	14.5	4.9	377.3	73	450.3
			231.3										
40	114.2	4.0	45.1	8.4	3.6	4.1	4.4	0.0	14.5	4.9	310.2		310.2
			45.1	8.4									
			45.1	8.4									
40ex			45.1	8.4	3.6	4.1	4.4	0.0	14.5	4.9	192.0		192.0
			45.1	8.4									
			45.1	8.4									
Tax Credit Factors													
LR Exemption													
County	0.001530		Sch #1	Sch #2	Sch #3		Industrial Abatement						
Manning	0.002675		(80.3)	67.0	142.3		118.2						
Summerton	0.001526		(3.3)	3.3	3.3								
Turbeville	* 0.00395		(83.6)	70.3	145.6								
* If the amount of LOST credit exceeds the amount of taxes due, the LOST credit is reduced to equal the amount of taxes due, which will be reflected on the tax bills.													
Industrial Abatement = County Ord + County Debt													

fax - 803-734-4719
Att: Brent Gibson

Collenton County

2004

School Operating	113.4
School Debt	10.5

DARLINGTON COUNTY

2004

LEVY SHEET
ROSA D. HUDSON
COUNTY AUDITOR

		SCHOOL OPERATIONS	SCHOOL BONDS	FLOR-DARL TEC	COUNTY GENERAL	COUNTY BONDS	COUNTY LIBRARY	ENVIRONMENTAL SERVICES	HARTSVILLE C.C.	PALMETTO FIRE	COUNTY WIDE FIRE	DARLINGTON FIRE	HARTSVILLE FIRE	TOTAL	CITIES & TOWNS
1	BETHEL	145	15	7	56.82	4.1	4.17	2.22				9.93		244.24	
1-F	BETHEL	145	15	7	56.82	4.1	4.17	2.22		9.93				244.24	
2-1	DARLINGTON	145	15	7	56.82	4.1	4.17	0.57						232.66	117.53
2-2F	DARLINGTON	145	15	7	56.82	4.1	4.17	2.22		9.93				244.24	
2-2DF	DARLINGTON	145	15	7	56.82	4.1	4.17	2.22			9.93			244.24	
2-2H	DARLINGTON	145	15	7	56.82	4.1	4.17	2.22	5					239.31	
3-F	QUIETUDE	145	15	7	56.82	4.1	4.17	2.22		9.93				244.24	
4-F	NEWMAN SWAMP	145	15	7	56.82	4.1	4.17	2.22		9.93				244.24	
5	POND HOLLOW	145	15	7	56.82	4.1	4.17	2.22	2			9.93		246.24	
5-F	POND HOLLOW	145	15	7	56.82	4.1	4.17	2.22	2	9.93				246.24	
6-1	LAMAR	145	15	7	56.82	4.1	4.17	2.22						234.31	73.0
6-2F	LAMAR	145	15	7	56.82	4.1	4.17	2.22		9.93				244.24	
7-H	MECHANICSVILLE	145	15	7	56.82	4.1	4.17	2.22	5					239.31	
7-F	MECHANICSVILLE	145	15	7	56.82	4.1	4.17	2.22		9.93				244.24	
8-F	SWIFT CREEK	145	15	7	56.82	4.1	4.17	2.22		9.93				244.24	
9-F	BLACK CREEK	145	15	7	56.82	4.1	4.17	2.22		9.93				244.24	
10-L	KELLYTOWN	145	15	7	56.82	4.1	4.17	2.22				9.93		244.24	
10-LF	KELLYTOWN	145	15	7	56.82	4.1	4.17	2.22		9.93				244.24	
10-H	KELLYTOWN	145	15	7	56.82	4.1	4.17	2.22	2			9.93		246.24	
10-HF	KELLYTOWN	145	15	7	56.82	4.1	4.17	2.22	2	9.93				246.24	
11-F	LAKE SWAMP	145	15	7	56.82	4.1	4.17	2.22		9.93				244.24	
12-F	HIGH HILL	145	15	7	56.82	4.1	4.17	2.22		9.93				244.24	
12-H	HIGH HILL	145	15	7	56.82	4.1	4.17	2.22	5					239.31	
13-1	SOCIETY HILL	145	15	7	56.82	4.1	4.17	2.22						234.31	63.0
13-F	SOCIETY HILL	145	15	7	56.82	4.1	4.17	2.22		9.93				244.24	
14-F	MONT CLARE	145	15	7	56.82	4.1	4.17	2.22		9.93				244.24	
15	LYDIA	145	15	7	56.82	4.1	4.17	2.22				9.93		244.24	
15-F	LYDIA	145	15	7	56.82	4.1	4.17	2.22		9.93				244.24	
16-F	LEAVENSWORTH	145	15	7	56.82	4.1	4.17	2.22		9.93				244.24	
17	NEW MARKET	145	15	7	56.82	4.1	4.17	2.22	2			9.93		246.24	
17-F	NEW MARKET	145	15	7	56.82	4.1	4.17	2.22	2	9.93				246.24	
18-H	ANTIOCH	145	15	7	56.82	4.1	4.17	2.22	2			9.93		246.24	
18-HF	ANTIOCH	145	15	7	56.82	4.1	4.17	2.22	2	9.93				246.24	
18-L	ANTIOCH	145	15	7	56.82	4.1	4.17	2.22				9.93		244.24	
18-LF	ANTIOCH	145	15	7	56.82	4.1	4.17	2.22		9.93				244.24	
20-F	PHILADELPHIA	145	15	7	56.82	4.1	4.17	2.22		9.93				244.24	
21	PALMETTO	145	15	7	56.82	4.1	4.17	2.22	5					239.31	
23-F	INDIAN BRANCH	145	15	7	56.82	4.1	4.17	2.22		9.93				244.24	
24-F	LYNCHES RIVER	145	15	7	56.82	4.1	4.17	2.22		9.93				244.24	
27-F	OATES	145	15	7	56.82	4.1	4.17	2.22		9.93				244.24	
28-F	CLYDE	145	15	7	56.82	4.1	4.17	2.22		9.93				244.24	
29-H	BURNT BRANCH	145	15	7	56.82	4.1	4.17	2.22	2			9.93		246.24	
29-HF	BURNT BRANCH	145	15	7	56.82	4.1	4.17	2.22	2	9.93				246.24	
29-L	BURNT BRANCH	145	15	7	56.82	4.1	4.17	2.22				9.93		244.24	
29-LF	BURNT BRANCH	145	15	7	56.82	4.1	4.17	2.22		9.93				244.24	
30-F	DOVESVILLE	145	15	7	56.82	4.1	4.17	2.22		9.93				244.24	
32-1	HARTSVILLE	145	15	7	56.82	4.1	4.17	0.57	2					234.66	110.0
32-1A	HARTSVILLE	145	15	7	56.82	4.1	4.17	0.57	2					234.66	
32-1B	HARTSVILLE	145	15	7	56.82	4.1	4.17	0.57	2					234.66	
32-2	HARTSVILLE	145	15	7	56.82	4.1	4.17	2.22	2			9.93		246.24	
32-2A	HARTSVILLE	145	15	7	56.82	4.1	4.17	2.22	2			9.93		246.24	
32-2F	HARTSVILLE	145	15	7	56.82	4.1	4.17	2.22	2	9.93				246.24	

Dillon

1. Value of One Mill Based on County Operations

Mill Value = \$53,850.00 2004 Mill Value = 54,790

2. County Base Tax Including Tax Purpose

Purpose	Millage 2003:	Millage 2004:	(Indicate "No Change" if the rate is the same)
County Debt Service	0.0040	County Debt Service	NC <u>0.0040</u>
County Operations	0.0940	County Operations	<u>0.0990</u>
Total Millage 2003 =	0.0980	Please indicate any new millage rates for 2004:	
		Total Base Millage = :	(County) <u>0.1030</u>
		<small>(Add all base millage plus any new base millage rates)</small>	

3. School District Taxes Including Purpose

District Name	Purpose	Millage 2003:	Millage 2004:	(Indicate "No Change" if the rate is the same)
Dillon	Debt Service	0.0030	Dillon Debt Service	<u>0.0045</u>
Dillon	Dillon County Vocational School	0.0155	Dillon Dillon County Vocational School	NC <u>0.0155</u>
Dillon	Dillon Northeastern Technical College	0.0010	Dillon Dillon Northeastern Technical College	NC <u>0.0010</u>
Dillon	Local Supplement for Teachers	0.0085	Dillon Local Supplement for Teachers	NC <u>0.0085</u>
Dillon	Operations of Schools	0.1180	Dillon Operations of Schools	<u>0.1195</u>
			(School) Please indicate any new millage rates for 2004: <u>0.1490</u>	

4. City or Community Millage Rates

City or Community	Millage 2003:	Millage 2004:	(Indicate "No Change" if the rate is the same)
Dillon	0.0920	Dillon	NC <u>0.0920</u>
Lake View	0.1130	Lake View	<u>0.1150</u>
Latta	0.1460	Latta	NC <u>0.1460</u>
		Please indicate any new millage rates for 2004:	

5. Special Purpose District Millage Rates

District Name	Location	Purpose	Millage 2003:	Millage 2004:	(Indicate "No Change" if the rate is the same)
					NC
Please indicate any new millage rates for 2004:					

6. Special Fees

Fee	Location	Purpose	Amount	Fee 2004:	(Indicate "No Change" if the rate is the same)
Solid Waste Disposal Fee	Countywide	Solid Waste	\$75.00	Solid Waste Disposal Fee	Countywide Solid Waste
					NC <u>75.00</u>
Please indicate any new fees for 2004:					

7 and 8. County and City Abatements

Jurisdiction	Abatement	Abatement 2004:	(Indicate "No Change" if the rate is the same)
County Abatement	0.0980	County Abatement	NC <u>0.103</u>
Please indicate new abatements for 2004:			

9 and 10. County and City Tax Credit Factors (U.S.T.)

County	County TCF	City	City TCF	TCF 2004:	(Indicate "No Change" if the rate is the same)
Dillon	0.0013000	Dillon	0.0018680	Dillon	<u>0.0021720</u>
		Lake View	0.0020000	Latta	<u>0.0029000</u>
		Latta	0.0026400	Lake View	<u>0.0028000</u>
Please indicate any new TCF rates for 2004:					

11. Contact Information


Auditor: Ms. Kay S. McKenzie
 Address: PO Box 32
 Dillon, SC 29536

Corrections

Dine Def with

mailed 10-5-04

EDGEFIELD COUNTY COURTHOUSE



BILL GILCHRIST
Auditor

TELEPHONE: (803) 637-4034
FAX: (803) 637-4126

SUITE 202
129 COURTHOUSE SQUARE
EDGEFIELD, SC 29824

OCTOBER 5, 2004

EDGEFIELD COUNTY COUNCIL
215 Jeter street
Edgefield, S.C. 29824

Dear County Council:

As County Auditor, I recommend use of the following millage rates for the 2004 tax year in Edgefield County.

County Operations	65.0
County debt service	5.5
Hosp. Operations	7.0
EMS	13.5
Industrial Dev.	1.0
Recreation	1.92
School Operations	177.64
School Bonds	28.0
Fire	10.0

Total Millage rate for Edgefield County for the 2004 tax year 309.56.

Total Millage rate for the incorporated area is 299.56 for the 2004 tax year.

*****Millage rates do not apply to vehicles until January 2005.

Sincerely,

A handwritten signature in cursive script that reads "Bill Gilchrist".

Bill Gilchrist
Edgefield County Auditor

ATTN: GRANT GIBSON
803-734-4719

Fairfield County

Up or down from 2003?	Up 3.0	Up 2.2	Up 2/10	Up 3	Down 4	Up 4.8	Down 1.3	Up 1.7	New Item	Down 5.2	Same			
PEGGY HENSLEY FAIRFIELD COUNTY AUDITOR 2004 MILLAGE CHART	SCHOOL OP	SCHOOL DEBT	COUNTY ORD	LIBRARY	HOSP EMER	EMS OPER	BOND ISSUE	FIRE BOARD	FIRE BOARD CAPITAL	EMS CAPITAL	SUB-TOTAL MILLAGE	CITY OR TOWN MILLAGE	TOTAL MILLAGE	MANU. EX MILLAGE
DISTRICT														
DISTRICT 1 -2T (RIDGEMAN)	165.0	9.9	80.8	3.0	6.0	14.4	2.3	3.2	0.4	2.6	287.6	57.0	344.6	181.1
DISTRICT 1 -1T (WINNSBORO)	165.0	9.9	80.8	3.0	6.0	14.4	2.3	0.0	0.0	2.6	284.0	29.5	313.5	177.9
DISTRICT 1 -01	165.0	9.9	80.8	3.0	6.0	14.4	2.3	3.2	0.4	2.6	287.6		287.6	181.1
DISTRICT 1 -3T (BLYTHWOOD)	165.0	9.9	80.8	3.0	6.0	14.4	2.3	3.2	0.4	2.6	287.6	6.0	295.6	181.1
PROPERTY TAX RELIEF	115	MILLS												
COUNTY MILLAGE:	106.1	MILLS												
School lease paid from fund balance														
Percentage:	SCHOOL OP	SCHOOL DEBT	COUNTY ORD	LIBRARY	HOSP EMER	EMS OPER	BOND ISSUE	FIRE BOARD	EMS CAPITAL	EMS CAPITAL	CITY OR TOWN MILLAGE	TOTAL MILLAGE	TOTAL SCHOOL %	TOTAL ALL OTHER %
District 1-2T - Ridgeway	48%	3%	23%	1%	2%	4%	1%	1%	1%	1%	17%	100%	51%	49%
DISTRICT 1 -1T (WINNSBORO)	53%	3%	26%	1%	2%	5%	1%	0%		1%	9%	100%	63%	37%
DISTRICT 1 -01	57%	3%	28%	1%	2%	5%	1%	1%		1%	0%	100%	61%	39%
DISTRICT 1 -3T (BLYTHWOOD)	56%	3%	27%	1%	2%	5%	1%	1%		1%	3%	100%	59%	41%

**FLORENCE
COUNTY**

803-734-4719

Florence County

DIST	CITIES	COUNTY MILLS	CITY MILLS	TOTAL MILLS
100		240.5		240.5
110	FLORENCE	235.5	60.8	296.3
120	QUINBY	240.5	12.5	253.0
130		248.2		248.2
200		308.8		308.8
210	PAMPLICO	285.8	88.0	373.8
220		298.5		298.5
230		308.8		308.8
300		249.8		249.8
301		266.8		266.8
310		249.8		249.8
311		266.8		266.8
320	LAKE CITY	231.8	165.9	397.7
330	OLANTA	231.8	55.1	286.9
340	COWARD	249.8		249.8
341	COWARD	266.8		266.8
350	SCRANTON	231.8		231.8
351	SCRANTON	248.8		248.8
360		249.8		249.8
361		269.2		269.2
371		269.2		269.2
380		236.8		236.8
381		253.8		253.8
390		236.8		236.8
391		256.2		256.2
400		244.7		244.7
410	TIMMONSVILLE	229.7	90.0	319.7
420		234.7		234.7
500		346.2		346.2
510	JOHNSONVILLE	321.2	52.8	374.0
TAX YEAR 2004 MILL EXEMPTION 65.0				

Florence County

2004 LEVY

DIST	SCHOOL OPER	SCHOOL BONDS	GRAND TOTAL	TECH	FIRE	LYNCHES LAKE	SALEM P.C.	COUNTY GENERAL	COUNTY LAW ENF.	EMERG. MANAG.	SEN. CITI. CENTER	LIBRARY	TOTAL MILLS	CITIES	MILLS	GRAND TOTAL
100	145.7	16.3	162.0	3.5	5			28.0	31.5	5.0	0.5	5.0	240.5			240.5
110	145.7	16.3	162.0	3.5				28.0	31.5	5.0	0.5	5.0	235.5	FLORENCE	60.8	296.3
120	145.7	16.3	162.0	3.5	5			28.0	31.5	5.0	0.5	5.0	240.5	QUINBY	12.5	253.0
130	145.7	16.3	162.0	3.5	10 Oper 2.7 Bond			28.0	31.5	5.0	0.5	5.0	248.2			248.2
200	149.4	62.9	212.3	3.5	15 Oper 8 Bond			28.0	31.5	5.0	0.5	5.0	308.8			308.8
210	149.4	62.9	212.3	3.5				28.0	31.5	5.0	0.5	5.0	285.8	PAMPLICO	88.0	373.8
220	149.4	62.9	212.3	3.5	10 Oper 2.7 Bond			28.0	31.5	5.0	0.5	5.0	298.5			298.5
230	149.4	62.9	212.3	3.5	15 Oper 8 Bond			28.0	31.5	5.0	0.5	5.0	308.8			308.8
300	147.5	10.8	158.3	3.5	18			28.0	31.5	5.0	0.5	5.0	249.8			249.8
301	147.5	10.8	158.3	3.5	18		17	28.0	31.5	5.0	0.5	5.0	266.8			266.8
310	147.5	10.8	158.3	3.5	18			28.0	31.5	5.0	0.5	5.0	249.8			249.8
311	147.5	10.8	158.3	3.5	18		17	28.0	31.5	5.0	0.5	5.0	266.8			266.8
320	147.5	10.8	158.3	3.5				28.0	31.5	5.0	0.5	5.0	231.8	LAKE CITY	165.9	397.7
330	147.5	10.8	158.3	3.5				28.0	31.5	5.0	0.5	5.0	231.8	OLANTA	55.1	286.9
340	147.5	10.8	158.3	3.5	18			28.0	31.5	5.0	0.5	5.0	249.8	COWARD	0	249.8

Florence County

2004 LEVY

DIST	SCHOOL OPER	SCHOOL BONDS	GRAND TOTAL	TECH	FIRE	LYNCHES LAKE	SALEM P.C.	COUNTY GENERAL	COUNTY LAW ENF.	EMERG. MANAG.	SEN. CITI. CENTER	LIBRARY	TOTAL MILLS	CITIES	MILLS	GRAND TOTAL
341	147.5	10.8	158.3	3.5	18		17	28.0	31.5	5.0	0.5	5.0	266.8	COWARD	0	266.8
350	147.5	10.8	158.3	3.5				28.0	31.5	5.0	0.5	5.0	231.8	SCRANTON	0	231.8
351	147.5	10.8	158.3	3.5			17	28.0	31.5	5.0	0.5	5.0	248.8	SCRANTON	0	248.8
360	147.5	10.8	158.3	3.5	18			28.0	31.5	5.0	0.5	5.0	249.8			249.8
361	147.5	10.8	158.3	3.5	18	18.4		28.0	31.5	5.0	0.5	5.0	269.2			269.2
371	147.5	10.8	158.3	3.5	18	19.4		28.0	31.5	5.0	0.5	5.0	269.2			269.2
380	147.5	10.8	158.3	3.5	5			28.0	31.5	5.0	0.5	5.0	236.8			236.8
381	147.5	10.8	158.3	3.5	5		17	28.0	31.5	5.0	0.5	5.0	253.8			253.8
390	147.5	10.8	158.3	3.5	5			28.0	31.5	5.0	0.5	5.0	236.8			236.8
391	147.5	10.8	158.3	3.5	5	19.4		28.0	31.5	5.0	0.5	5.0	256.2			256.2
400	116.6	39.6	156.2	3.5	15			28.0	31.5	5.0	0.5	5.0	244.7			244.7
410	116.6	39.6	156.2	3.5				28.0	31.5	5.0	0.5	5.0	229.7	TIMMONS VILLE	90.0	319.7
420	116.6	39.6	156.2	3.5	5			28.0	31.5	5.0	0.5	5.0	234.7			234.7
500	189.9	57.8	247.7	3.5	21 Oper 4 Bond			28.0	31.5	5.0	0.5	5.0	346.2			346.2
510	189.9	57.8	247.7	3.5				28.0	31.5	5.0	0.5	5.0	321.2	JOHNSON VILLE	52.8	374.0

**GEORGETOWN
COUNTY**

GEORGETOWN COUNTY MILLAGE BREAKDOWN**2004**

COUNTY	MILLAGE RATES
General Government	24.9
Law Enforcement	14.4
Parks and Recreation	4.7
Landfill	2.6
Debt Service	5.0
Higher Ed	<u>1.7</u>
Total County	53.3
SPECIAL PURPOSE DISTRICTS	
Solid Waste Collection (Dist#1,2,3,4,41,42)	3.6
Fire District #1 County (Dist #1,2,3)	18.6
Fire District #2 Midway (#4, 42)	16.6
Fire District #3 Murrells Inlet, GCity (#41)	6.8
SCHOOL	
Operating	123.2
Debt Service	<u>23.0</u>
Total School	146.2

Millage Rates By Tax District for 2004

Tax District #1,2,3	221.7
Tax District #4,42	219.7
Tax District #41	209.9
Tax District #5,#6 (County Only)	199.5
City of Georgetown #5	90.6
Town of Andrews #6	115.5
Tax District #5 City and County	290.1
Tax District #6 Town and County	315.0

*PROPERTY TAX RELIEF-School operating millage of 123.2 mills will be exempt on all 4% residential property up to the first \$100,000 market value for 2004. (\$492.80)

**A household fee of \$25.00 will be assessed on every residential unit for landfill costs in all districts. Property owners that are totally exempt from residential taxes are excluded from household fee.

***Manufacturers Exemption of county mills for those qualified – 53.3 mills.

Edna W. Freeman, Auditor
9/9/04

GEORGETOWN COUNTY MILLAGE RATES FOR 2004

TAX DISTRICT #1,2,3	221.7
TAX DISTRICT #4,42	219.7
TAX DISTRICT #41	209.9
TAX DISTRICT #5, #6 (County Only)	199.5
CITY OF GEORGETOWN #5	90.6
TOWN OF ANDREWS #6	115.5
CITY OF G'TOWN #5 AND COUNTY	290.1
TOWN OF ANDREWS #6 AND COUNTY	315.0

*PROPERTY TAX RELIEF – School operating millage of 123.2 mills will be exempt on all 4% residential property up to the first \$100,000 market value for 2004. (\$492.80)

**A household fee of \$25.00 will be assessed on every residential unit for landfill costs in all districts. Property owners that are totally exempt from residential taxes are excluded from household fee.

***Manufacturers Exemption of county mills for those qualified – 53.3 mills.

Edna W. Freeman, Auditor
9/9/04

★ FAX TRANSMITTAL ★ Date: 12/2/04
 To: Grant Gibbs Fax: 803-734-4719
 From: W Edwards # Pages: 1
 Auditor Ph 843-545-3021
 Georgetown County SC Fx 843-545-3284
 RE: _____

**GREENVILLE
COUNTY**

GREENVILLE COUNTY 2004 MILLAGE SHEET

Dist.	Name	Spec Sch.	Gvl. Tac.	Gen. Co.	Lib.	Art. Mus.	Metro Sewer	SP	Water	Sewer	Sanitation	Fire Dist.	Audi-tor lum	Recon-struction	Total	Dist.
005	HORSE CREEK (DUNKLIN FIRE)	147.8	5.6	49.9	7.4	1.2						25.0		4.7	241.60	005
025	COLUMBIA (ANDERSON SCH-DUN)	228.8	5.6	49.9	7.4	1.2						25.0		4.7	322.60	025
026	POSSUM KINGDOM (S GVL F/&	228.8	5.6	49.9	7.4	1.2						38.0		4.7	335.60	026
046	SOUTH GREENVILLE FIRE (WC)	147.8	5.6	49.9	7.4	1.2						38.0		4.7	254.60	046
047	SOUTH GVILLE FIRE (METRO, W)	147.8	5.6	49.9	7.4	1.2	5.8					38.0		4.7	260.40	047
048	CANTERBURY SPD (SG FIRE, W)	147.8	5.6	49.9	7.4	1.2		7.9				38.0		4.7	261.90	048
052	CANE BRAKE FIRE	147.8	5.6	49.9	7.4	1.2						18.2		4.7	234.80	052
065	EAST SIDE (METRO, AUD)	147.8	5.6	49.9	7.4	1.2	5.8						.8	4.7	223.20	065
066	EAST SIDE (METRO, AUD, GVL)	147.8	5.6	49.9	7.4	1.2	5.8					35.1	.8	4.7	258.30	066
090	PIEDMONT (SEWER, LIGHT, FIRE)	147.8	5.6	49.9	7.4	1.2			24.0			57.0	.8	4.7	298.40	090
091	PIEDMONT FIRE (METRO, AUD)	147.8	5.6	49.9	7.4	1.2	5.8					57.0	.8	4.7	280.20	091
100	SOUTH GVILLE FIRE (METRO,)	147.8	5.6	49.9	7.4	1.2	5.8					38.0	.8	4.7	261.20	100
101	SOUTH GVILLE FIRE (METRO,)	147.8	5.6	49.9	7.4	1.2	5.8				14.9	38.0	.8	4.7	276.10	101
105	EAST VIEW (PIEDMONT FIRE)	147.8	5.6	49.9	7.4	1.2						57.0		4.7	273.60	105
137	PELHAM BATESVILLE FIRE (ME)	147.8	5.6	49.9	7.4	1.2	5.8					26.6		4.7	249.00	137
145	DONALDSON FIRE (METRO, AUD)	147.8	5.6	49.9	7.4	1.2	5.8					51.1	.8	4.7	274.30	145
150	GANTT (OUTSIDE FIRE, METRO)	147.8	5.6	49.9	7.4	1.2	5.8						.8	4.7	223.20	150
151	GANTT FIRE SEWER & POLICE	147.8	5.6	49.9	7.4	1.2						45.6		4.7	263.00	151
153	CHANTICLEER (GANTT F, S, P, S)	147.8	5.6	49.9	7.4	1.2		15.0			14.9	45.6	.8	4.7	292.90	153
155	CONESTEE (SANI, BELMONT FI,	147.8	5.6	49.9	7.4	1.2	5.8				14.9	49.1	.8	4.7	287.20	155
156	GANTT FIRE SEWER & POL (SANI)	147.8	5.6	49.9	7.4	1.2					14.9	45.6	.8	4.7	277.90	156
158	CONESTEE (BELMONT FIRE, MET)	147.8	5.6	49.9	7.4	1.2	5.8					49.1	.8	4.7	272.30	158
163	SUBDISTRICT 295 (METRO, AU)	147.8	5.6	49.9	7.4	1.2	5.8						.8	4.7	223.20	163
166	WELCOME (PARKER F & S, AUD)	147.8	5.6	49.9	7.4	1.2						55.4	.8	4.7	272.80	166
186	HUDSON ACRES (WH FI, SAN, M)	147.8	5.6	49.9	7.4	1.2	5.8				14.9	29.6	.8	4.7	267.70	186
187	HUDSON ACRES (WH FIRE; SANI)	147.8	5.6	49.9	7.4	1.2					14.9	29.6	.8	4.7	261.90	187
190	GREER CITY (AUD)	147.8	5.6	49.9	7.4	1.2							.8		212.70	190
191	CHICK SPRINGS REDEVELOPME	147.8	5.6	49.9	7.4	1.2							.8		212.70	191
193	BROOKFIELD (BOIL SPG FI, ME)	147.8	5.6	49.9	7.4	1.2	5.8	8.0				21.2	.8	4.7	252.40	193
194	DEVENGER C (BOIL SPG FI, ME)	147.8	5.6	49.9	7.4	1.2	5.8	8.4				21.2	.8	4.7	252.80	194
195	BOILING SPRINGS FIRE (METR)	147.8	5.6	49.9	7.4	1.2	5.8					21.2	.8	4.7	244.40	195
197	DEVENGER POINTE (BSPFI, MET)	147.8	5.6	49.9	7.4	1.2	5.8	4.7				21.2	.8	4.7	249.10	197
198	GREER CITY (AUD)	147.8	5.6	49.9	7.4	1.2							.8		212.70	198
200	MISSION (WH FIRE; METRO, AU)	147.8	5.6	49.9	7.4	1.2	5.8					29.6	.8	4.7	252.80	200
201	MERRIFIELD (WH FI, S, AUD)	147.8	5.6	49.9	7.4	1.2			8.4			29.6	.8	4.7	255.40	201
203	MISSION 2 (WH FIRE & S, AU)	147.8	5.6	49.9	7.4	1.2			8.4			29.6	.8	4.7	255.40	203
204	BROOKFIELD (WH FIRE; METRO,)	147.8	5.6	49.9	7.4	1.2	5.8	8.0				29.6	.8	4.7	260.80	204
207	PELHAM BATESVILLE (FI, MET,)	147.8	5.6	49.9	7.4	1.2	5.8					26.6	.8	4.7	249.80	207
208	DEVENGER (WH FIRE, METRO AU)	147.8	5.6	49.9	7.4	1.2	5.8	8.4				29.6	.8	4.7	261.20	208
209	ASHWICK (WH FIRE; METRO, AUD)	147.8	5.6	49.9	7.4	1.2	5.8	1.0				29.6	.8	4.7	253.80	209
210	WINDSTONE (WH FI, METRO, AUD)	147.8	5.6	49.9	7.4	1.2	5.8	1.0				29.6	.8	4.7	253.80	210
230	STERLING (PARKER F&S, SANI,)	147.8	5.6	49.9	7.4	1.2		7.2			14.9	55.4	.8	4.7	294.90	230
233	WOODSIDE (PARKER FI&S, SAN)	147.8	5.6	49.9	7.4	1.2		1.0			14.9	55.4	.8	4.7	288.70	233
234	BUXTON (PARKER, FI&S, SANI, A)	147.8	5.6	49.9	7.4	1.2		9.8			14.9	55.4	.8	4.7	297.50	234
235	PARKER (FIRE & SEWER, SANI, A)	147.8	5.6	49.9	7.4	1.2					14.9	55.4	.8	4.7	287.70	235
236	MONAGHAN ST LTS (PKR FI, S&)	147.8	5.6	49.9	7.4	1.2		3.4			14.9	55.4	.8	4.7	291.10	236
237	FREETOWN (PARKER F&S, SAN, A)	147.8	5.6	49.9	7.4	1.2		16.7			14.9	55.4	.8	4.7	304.40	237
238	DUNEAN (PARKER F&S, SAN, AU)	147.8	5.6	49.9	7.4	1.2		6.9			14.9	55.4	.8	4.7	294.60	238
260	TAYLORS FIRE & SEWER (AUD,)	147.8	5.6	49.9	7.4	1.2			14.5		14.9	35.5	.8	4.7	282.30	260
263	UPPER PARIS MTN W (DC F, ME)	147.8	5.6	49.9	7.4	1.2	5.8	10.0				34.8	.8	4.7	268.00	263
266	TAYLORS (AUD)	147.8	5.6	49.9	7.4	1.2							.8	4.7	217.40	266
268	UPPER PARIS MTN W (PP F, ME)	147.8	5.6	49.9	7.4	1.2	5.8	10.0				43.4	.8	4.7	276.60	268
269	UPPER PARIS MTN W (PP F, ME)	147.8	5.6	49.9	7.4	1.2	5.8	10.0			14.9	43.4	.8	4.7	291.50	269
270	PARIS (METRO, AUD)	147.8	5.6	49.9	7.4	1.2	5.8						.8	4.7	223.20	270
271	WADE HAMPTON (FIRE; S&S, SANI,)	147.8	5.6	49.9	7.4	1.2			8.4		14.9	29.6	.8	4.7	270.30	271
272	LINKSIDE DIST (PP F, METRO,)	147.8	5.6	49.9	7.4	1.2	5.8	6.6				43.4	.8	4.7	273.20	272
273	PARIS MTN (WATER; PP FI, MET)	147.8	5.6	49.9	7.4	1.2	5.8					43.4	.8	4.7	266.60	273
275	OLD MILL EST (TAY FI & SEW)	147.8	5.6	49.9	7.4	1.2		9.4		14.5		35.5	.8	4.7	276.80	275
276	TAYLORS FIRE & SEWER (AUD)	147.8	5.6	49.9	7.4	1.2			14.5			35.5	.8	4.7	267.40	276
277	PIEDMONT PARK (FI, SANI, MET)	147.8	5.6	49.9	7.4	1.2	5.8				14.9	43.4	.8	4.7	281.50	277
278	RUSSTON PLACE (TAY FI & SEW)	147.8	5.6	49.9	7.4	1.2		8.3		14.5		35.5	.8	4.7	275.70	278
279	PIEDMONT PARK (FIRE, METRO,)	147.8	5.6	49.9	7.4	1.2	5.8					43.4	.8	4.7	266.60	279
280	REIDS (METRO, AUD)	147.8	5.6	49.9	7.4	1.2	5.8						.8	4.7	223.20	280
281	BEREA PUB SER COMM (UGVH, M)	147.8	5.6	49.9	7.4	1.2			19.5			31.8	.8	4.7	268.70	281
283	GREER (FIRE SER, WCSA, METR,)	147.8	5.6	49.9	7.4	1.2	5.8					27.0	.8	4.7	250.20	283
285	GREER CITY (AUD)	147.8	5.6	49.9	7.4	1.2							.8		212.70	285
287	GREER (FIRE SERVICE AREA,)	147.8	5.6	49.9	7.4	1.2						27.0	.8	4.7	244.40	287
288	GREER CITY (AUD)	147.8	5.6	49.9	7.4	1.2							.8		212.70	288
289	LAKE CUNNINGHAM FIRE (AUD)	147.8	5.6	49.9	7.4	1.2						35.0	.8	4.7	252.40	289
290	GREER (OUTSIDE, CEL, WCSA AU)	147.8	5.6	49.9	7.4	1.2							.8	4.7	217.40	290
291	PELHAM BATESVILLE FIRE (AU)	147.8	5.6	49.9	7.4	1.2						26.6	.8	4.7	244.00	291
294	LAKE CUNNINGHAM FIRE (TAYS)	147.8	5.6	49.9	7.4	1.2			14.5			35.0	.8	4.7	266.90	294
295	PARKER (DC METRO, AUD)	147.8	5.6	49.9	7.4	1.2	5.8						.8	4.7	223.20	295
297	PARKER (METRO, SANI, AUD)	147.8	5.6	49.9	7.4	1.2	5.8				14.9		.8	4.7	238.10	297
302	PARKER (FIRE; SEWER, AUD)	147.8	5.6	49.9	7.4	1.2						55.4	.8	4.7	272.80	302
308	BEREA PUB SERV COMM (SANI,)	147.8	5.6	49.9	7.4	1.2			19.5		14.9	31.8	.8	4.7	283.60	308
309	SALUDA LAKE (BEREA PSD, SAN)	147.8	5.6	49.9	7.4	1.2		19.2	19.5	14.9		31.8	.8	4.7	302.80	309
311	DUNCAN CHAPEL FI (SANI, MET)	147.8	5.6	49.9	7.4	1.2	5.8				14.9	34.8	.8	4.7	272.90	311
312	DUNCAN CHAPEL FIRE (METRO)	147.8	5.6	49.9	7.4	1.2	5.8					34.8	.8	4.7	258.00	312
316	LAKE CUNNINGHAM FI (U GV H)	147.8	5.6	49.9	7.4	1.2						35.0		4.7	251.60	316

Dist.	Name	Spec. Sch.	Uvl. Tec.	Gen. Co.	Lib.	Art Mus.	Metro Sewer	SP	Water	Sewer	Sani-tation	Fire Dist.	Audi-torium	Recre-ation	Total	Dist.
317	GOWENSVILLE FIRE	147.8	5.6	49.9	7.4	1.2						20.0		4.7	236.60	317
351	TIGERVILLE FIRE (U GV HOS	147.8	5.6	49.9	7.4	1.2						28.5		4.7	245.10	351
352	GLASSY MOUNTAIN FIRE	147.8	5.6	49.9	7.4	1.2						20.0		4.7	236.60	352
354	RIVER FALLS(FIRE,U GV HOS	147.8	5.6	49.9	7.4	1.2						25.0		4.7	241.60	354
355	UPPER GV HOSP 1	147.8	5.6	49.9	7.4	1.2								4.7	216.60	355
356	NORTH GVL FIRE (U GV H)	147.8	5.6	49.9	7.4	1.2						27.0		4.7	243.60	356
358	PIEDMONT PARK FIRE	147.8	5.6	49.9	7.4	1.2						43.4		4.7	260.00	358
359	BEREA PUB SERV COMM (U.GV	147.8	5.6	49.9	7.4	1.2				19.5		31.8		4.7	257.90	359
360	CAESARS HEAD FIRE SERVICE	147.8	5.6	49.9	7.4	1.2						18.0		4.7	234.60	360
364	NORTH GREENVILLE FIRE(UGV	147.8	5.6	49.9	7.4	1.2						27.0	.8	4.7	244.40	364
366	TRAVELERS REST CITY (UGVH	147.8	5.6	49.9	7.4	1.2							.8	4.7	217.40	366
367	NORTH GV FIRE (UGVH METRO	147.8	5.6	49.9	7.4	1.2	5.8					27.0	.8	4.7	250.20	367
368	LAKE CUNNINGHAM FIRE(UGVH	147.8	5.6	49.9	7.4	1.2						35.0	.8	4.7	252.40	368
371	SLATER MARIETTA (FI;PO;W;	147.8	5.6	49.9	7.4	1.2						13.0		4.7	229.60	371
375	SLATER MARIETTA (FI;POL;W	147.8	5.6	49.9	7.4	1.2	5.8		7.5			13.0	.8	4.7	243.70	375
376	SLATER MARIETTA FIRE(METR	147.8	5.6	49.9	7.4	1.2	5.8					13.0	.8	4.7	236.20	376
377	SLATER MARIETTA FIRE&POLI	147.8	5.6	49.9	7.4	1.2						13.0	.8	4.7	230.40	377
399	SLATER MARIETTA (FI;PO;W;	147.8	5.6	49.9	7.4	1.2			7.5			13.0	.8	4.7	237.90	399
432	GLASSY MTN FIRE (SPART SC	219.4	5.6	49.9	7.4	1.2						20.0		4.7	308.20	432
435	FOOTHILLS FIRE(SPG SCHOOL	219.4	5.6	49.9	7.4	1.2						10.0		4.7	298.20	435
437	GOWENSVILLE FIRE (SPART S	219.4	5.6	49.9	7.4	1.2						20.0		4.7	308.20	437
500	GREENVILLE CITY	147.8	5.6	49.9	7.4	1.2							.8		212.70	500
501	GREENVILLE CITY	147.8	5.6	49.9	7.4	1.2							.8		212.70	501
502	GREENVILLE CITY	147.8	5.6	49.9	7.4	1.2							.8		212.70	502
510	GREENVILLE CITY(HITACHI,M	147.8	5.6	49.9	7.4	1.2							.8		212.70	510
511	GREENVILLE CITY (INCR)	147.8	5.6	49.9	7.4	1.2							.8		212.70	511
512	GREENVILLE CITY INCR	147.8	5.6	49.9	7.4	1.2							.8		212.70	512
520	COUNTY LEVY (HITACHI;M	147.8	5.6	49.9	7.4	1.2							.8		212.70	520
696	FT INN(OUTSIDE,CONTRACT F	147.8	5.6	49.9	7.4	1.2						23.2		4.7	239.80	696
697	FT INN(OUTSIDE,FIRE SER,M	147.8	5.6	49.9	7.4	1.2	5.8					23.2	.8	4.7	246.40	697
699	FOUNTAIN INN CITY	147.8	5.6	49.9	7.4	1.2							.8	4.7	217.40	699
790	MAULDIN(FIRE SER,AUD,METR	147.8	5.6	49.9	7.4	1.2	5.8					20.2	.8	4.7	243.40	790
799	MAULDIN CITY (AUD)	147.8	5.6	49.9	7.4	1.2							.8		212.70	799
889	SIMP(FIRE SERV AREA,MET S	147.8	5.6	49.9	7.4	1.2	5.8					23.4		4.7	245.80	889
890	CLEAR SPRING FIRE(AUD,MET	147.8	5.6	49.9	7.4	1.2	5.8					28.7	.8	4.7	251.90	890
891	CLEAR SPRING FIRE AND RES	147.8	5.6	49.9	7.4	1.2						28.7		4.7	245.90	891
892	CLEAR SPRING FIRE & RSC(M	147.8	5.6	49.9	7.4	1.2	5.8					28.7		4.7	251.10	892
893	SIMP(FIRE SERV AREA,MET S	147.8	5.6	49.9	7.4	1.2	5.8					23.4		4.7	245.80	893
894	SIMP(FIRE SERV AREA AUD,M	147.8	5.6	49.9	7.4	1.2	5.8					23.4	.8	4.7	246.60	894
895	SIMP(FIRE SERV AREA, AUD)	147.8	5.6	49.9	7.4	1.2						23.4	.8	4.7	240.80	895
896	SIMP(FIRE SERV AREA)	147.8	5.6	49.9	7.4	1.2						23.4		4.7	240.00	896
897	SIMP(FIRE SERV AREA MET,A	147.8	5.6	49.9	7.4	1.2	5.8					23.4	.8	4.7	246.60	897
899	SIMPSONVILLE (AUD)	147.8	5.6	49.9	7.4	1.2							.8		212.70	899

Dist.	Municipalities	City Millage	County Millage	District Total	County Debt Service Fund	Millage
199/191/192/200/200	Greer	93.8	212.7	306.6	2004 General Fund	1.0
366	Travelers Rest	86.9	217.4	304.3	Charity Hospitalization	40.8
000/001/002/010/011/012/020	Greenville	90.9	212.7	303.6	Certificates of Participation	3.0
					Solid Waste	2.8
					Total	2.3
					Greenville County Schools	49.9
699	Fountain Inn	58.4	217.4	275.8	Operations	105.3
799	Mauldin	58.5	212.7	271.2	Debt Service	42.5
899	Simpsonville	50.7	212.7	263.4	Total	147.8

Greenwood County Millage 2004

Adopted by County Council, September 21, 2004

County Millage	
County Operations	43.70
Bonded Indebtedness	7.40
Total County Millage	51.10

School Millage	Dist. 50	Dist. 51	Dist. 52
Vocational Facility	4.60	4.60	4.60
Countywide	39.00	39.00	39.00
Operations	111.70	119.90	104.00
Bond	50.30	9.40	3.80
Special Education	3.60	3.60	3.60
Library	4.80	4.80	4.80
Total School Millage	214.00	181.30	159.80

DETAIL OF 2004 MILLAGE

City Millage	Tax District	SCHOOL DIST	SCHOOL	METRO SEWER	SPECIAL DISTRICT	COUNTY	TOTAL
114.1	1	Ware Shoals Rural	51	181.30		51.10	232.40
	2	Ninety Six Rural	52	159.80		51.10	210.90
	3	Town of Ninety Six	52	159.80		51.10	210.90
	4	Ninety Six Metro	52	159.80	6.5	51.10	217.40
	5	Greenwood Rural	50	214.00		51.10	265.10
	6	Greenwood Metro	50	214.00	6.5	51.10	271.60
	7	Country Homes Subdivision	50	214.00	6.5	15.8	287.40
	8	Raintree Subdivision	50	214.00	6.5	10.9	282.50
96.0	9	City of Greenwood	50	214.00	6.5	51.10	271.60
	10	Kimbrook Subdivision	50	214.00	6.5	51.10	271.60
	11	Forest Hills Subdivision	50	214.00	6.5	1.0	272.60
	12	Druid Hills Subdivision	50	214.00	6.5	10.0	281.60
103.0	13	Idlewood Subdivision	50	214.00	6.5	1.0	272.60
	14	Town of Ware Shoals	51	181.30		51.10	232.40
	15	Country Homes II Subdivision	50	214.00	6.5	21.5	293.10
	16	Belle Meade Subdivision	50	214.00	6.5	0.0	271.60
	17	Spring Valley Subdivision	50	214.00	6.5	1.0	272.60
17.4	18	Town of Troy	50	214.00		51.10	265.10
46.6	19	Town of Hodges	50	214.00	6.5	51.10	271.60
	20	Aspen Heights Subdivision	50	214.00	6.5	9.7	281.30
	21	Locksley Hall Subdivision	50	214.00	6.5	15.4	287.00
	22	Beech Run Subdivision	50	214.00	6.5	10.0	281.60
	23	Wellington Green Subdivision	50	214.00	6.5	3.0	274.60
	24	Magnolia Place Subdivision	52	159.80	6.5	3.7	231.10
	25	Carl Creek Subdivision	50	214.00	6.5	51.10	271.60
	26	Metro Subdistrict D	50	214.00	6.5	51.10	271.60
	27	Puckett's Ferry Subdivision	52	159.80	6.5	3.4	220.80
	28	Ware Shoals Metro	51	181.30	6.5	51.10	238.90
	29	Forest Lake Subdivision	50	214.00	6.5	30.5	302.10
	30	Cherokee Hills Subdivision I & II	50	214.00	6.5	15.0	286.60
	31	Centre Court Subdivision	50	214.00	6.5	51.10	271.60
	32	Stoney Point Subdivision	50	214.00	6.5	51.10	271.60
	33	Pinchurst Subdivision	52	159.80	6.5	51.10	271.60
	34	Chinquapin Subdivision	50	214.00	6.5	18.0	289.60
	35	Hill and Dale Subdivision	50	214.00	6.5	51.10	271.60
	36	Virgin Heights Subdivision	50	214.00	6.5	18.1	289.70
	37	McKellar Farms Subdivision	50	214.00	6.5	22.4	294.00
	38	Winding Creek	50	214.00	6.5	6.6	278.20
	39	Crestview	50	214.00	6.5	1.0	272.60
	40	Summit Place	50	214.00	6.5	51.10	271.60
96.0	41	Orchard Park	50	214.00	6.5	51.10	271.60
	42	Hunters Creek	50	214.00	6.5	51.10	271.60
	43	Heathwood	50	214.00	6.5	17.1	288.70
	44	Canterbury	50	214.00	6.5	10.8	282.40
	45	Beech Lake	50	214.00	6.5	10.8	282.40
	46	Locksley Hall Sewer	50	214.00	6.5	12.0	283.60
	47	Springlake	50	214.00	6.5	0	271.60
	48	Emerald Place	50	214.00	6.5	51.10	271.60
	49	Pinsonville	52	159.80	6.5	51.10	271.60
	50	Timberlake	50	214.00	6.5	51.10	271.60
96.0	51	Springwood	50	214.00	6.5	51.10	271.60
	52	Quail Run	50	214.00	6.5	54.0	325.60
	53	(combined with district 30)	50	214.00	6.5	FEE	271.60
	54	Saddle Hill	50	214.00			0.00
	55	Hunters Glenn	50	214.00		FEE	265.10
	56	North Fall Acres	50	214.00	6.5	FEE	265.10
					32.3	51.10	303.90

Attn Grant Nelson

Hampton County

Please compute and print the 2004 Hampton County tax notices at the following levies:

	District One (#1)	District Two (#2)
County General Funds	154	154
Capital Improvement	5	5
Rural Fire Protection	11	11
Rural Fire Bonds	3	3
School Operation	218	293
School Bonds	20	25
County School Shortage	5	10
Total Mills	416	501
In-Town	402	487

Local Option Tax Credit is .001116 for 2004-2005. Residential Exemption North District is .148 and South Districts is .201.

Grant Gibson

2004
HORRY COUNTY TAX LEVIES

DEBT SERVICE	6.2
GENERAL FUNDS	40.2
HORRY GEORGETOWN TECHNICAL EDUCATION COLLEGE	1.9
HIGHER EDUCATION COMMISSION	0.7
SENIOR CITIZENS FUND	0.4
COUNTY RECREATION	<u>1.5</u>
TOTAL LEVY FOR COUNTY PURPOSES	50.9

BOARD OF EDUCATION DEBT SERVICE FUND	22.0
SCHOOL OPERATION FUND	<u>108.4</u>
TOTAL LEVY FOR SCHOOL PURPOSES	130.4

TOTAL COUNTY AND SCHOOL PURPOSES 181.3

MUNICIPALITIES TAX LEVIES

ATLANTIC BEACH	90.0
AYNOR	90.0
BRIARCLIFFE	56.0
CONWAY	96.7
LORIS	115.0
MYRTLE BEACH	63.2
NORTH MYRTLE BEACH	35.7
SURFSIDE	55.0

SPECIAL LEVIES/WATERSHEDS/FIRE DISTRICTS
WASTE MANAGEMENT

ARCADIAN SHORES	35.0
MT. GILEAD	24.0
SOCASTEE COMMUNITY RECREATION	2.0
BUCK CREEK	4.3
CARTWHEEL	4.3
CRAB TREE	4.3
GAPWAY SWAMP	4.3
SIMPSON CREEK	4.3
TODD SWAMP	4.3
COUNTY FIRE DISTRICTS	18.3
MURRELLS INLET - GARDEN CITY FIRE DISTRICTS	10.0
WASTE MANAGEMENT	7.1

CERTIFICATION OF HORRY COUNTY 2004 TAX LEVY


M. Lois Eargle
M. LOIS EARGLE, COUNTY AUDITOR


9-2-04
DATE

JASPER COUNTY
TAX LEVY
FY 04-05

	MILLAGE
COUNTY	163.00
SCHOOL	129.00
SCHOOL DEBT	7.00
TOTAL MILS	299.00
CHERRY POINT FIRE DIST.	35.00

DATE APPROVED:


HAZEL HOLMES, AUDITOR


GEORGE HOOD, CHAIRMAN


ANDREW FULGHUM, ADMIN.

ATTEST:


JUDY FRANK, CLERK

AL. OF COUNTY & - 58100
ONDS MILLS

AL. OF SCHOOL MILLS - 63400

HERRY POINT FIRE - 4800
ISTRIC

JUNTY TAX FACTOR - ~~0.001093~~ 0.001283

ARDEEVILLE MILLS - .147

ARDEEVILLE FACTOR - .001996

DGELAND MILLS - .095

DGELAND MILLS - .0035