

FY2004-2005

South Carolina
County Millage Rates

Presented to the Senate Property Tax
Reform Sub Committee

By

South Carolina Budget and Control Board
Division of Research and Statistical Services
Office of Economic Research

July 27, 2005

Abbeville County
2004-2005

County Residents District	RCT		DB	RF	LF	LEC BND	OF BND	IF	LIB	PTC	SCH		SPE		TOT		TOT DIS
	GF	GF									BND	BND	BND	BND	BND	BND	
O1	60.2	8.3	2.8	8.3	8.8	5.8	0	7.5	3.1	2.9	30.3	190.3	0	0	190.3	0	289.7
O6	60.2	8.3	2.8	8.3	8.8	5.8	0	7.5	3.1	2.9	30.3	190.3	0	0	190.3	0	289.7
O7	60.2	8.3	2.8	8.3	8.8	5.8	0	7.5	3.1	2.9	30.3	190.3	0	0	190.3	0	289.7
T0	60.2	8.3	2.8	8.3	8.8	5.8	0	7.5	3.1	2.9	30.3	190.3	6.5	0	190.3	0	296.2
Town Residents																	
O2	60.2	0	2.8	0	0	5.8	0	7.5	3.1	2.9	30.3	190.3	0	0	190.3	0	289.7
O3	60.2	0	2.8	0	0	5.8	0	7.5	3.1	2.9	30.3	190.3	0	0	190.3	0	289.7
O4	60.2	8.3	2.8	8.3	8.8	5.8	0	7.5	3.1	2.9	30.3	190.3	0	0	190.3	0	371.6
O5	60.2	0	2.8	0	0	5.8	0	7.5	3.1	2.9	30.3	190.3	0	0	190.3	0	402.6
O8	60.2	0	2.8	0	0	5.8	0	7.5	3.1	2.9	30.3	190.3	0	0	190.3	0	309.7
O9	60.2	0	2.8	0	0	5.8	0	7.5	3.1	2.9	30.3	190.3	0	0	190.3	0	272.6
Lost Credit Factors																	
County	0.0008																
Abb. (02)	0.001256																
CF (03)	0.00219																
Don (04)	0.000379																
HP (08)	0.002918																
WS (09)	0.001																
Road Fee = \$10.99 per vehicle																	
Landfill Fee=\$40.50 per household																	
Safety Fee=\$15.00 per household																	
County Manf. Abatement=82.3 mills																	
School Bonds (#60)																	
S97																	
S01																	
S02																	
S04																	
Res.State Relief																	
Sch. Dist.#60=	101.7																
Sch. Dist.#51=	107.4																
Brian Johnson, Auditor 864-366-5312 ext. 59																	
Judy F. Scott, Treasurer 864-368-5312 ext. 58																	

Auditor 's Office, Aiken County **Memo**

Cyrus Spradley, Auditor

Subject: **TAX LEVY - 2004**

Please be advised that the millage rates for the tax year 2004 will be applied in the following manner:

Aiken County:

County Operations	49.5	Mills
County Debt Service	2.1	Mills
Aiken County Technical College	3.8	Mills
University of South Carolina Aiken	1.6	Mills
Solid Waste	7.2	Mills
Roads	<u>2.3</u>	<u>Mills</u>
Total	66.5	Mills

Aiken County School Board:

School Operations	124.0	Mills
Debt service	<u>23.6</u>	<u>Mills</u>
Total	147.6	Mills

TOTAL MILLAGE COUNTY AND SCHOOL 214.10 MILLS

For the 2004 tax year, all exempt Industrial Real and Personal Properties taxed for public school purposes will include Aiken Technical College at 3.8 mills and the University of South Carolina Aiken 1.6 mills.

Vehicle Road Fee for 2004	\$10.00	
County Abatement	61.1	Mills
The millage for state property tax reimbursement is 81.8 mills.		
Value of one mill	\$398,373	

Further, for the tax year 2004, Aiken County will bill and collect Real and Personal Property Taxes for the following municipalities/Special Purpose Districts as required:

City of Aiken	71.00	Mills
City of New Ellenton	77.40	Mills
City of North Augusta*	81.08	Mills
College Acres Public Works	34.70	Mills
Town of Jackson	56.00	Mills
Town of Monetta	17.00	Mills
Town of Perry	30.00	Mills
Town of Salley	50.00	Mills
Town of Wagener	60.00	Mills

*To be set at later date.

Allendale County

Based on the assessed value furnished by County Auditor, Ms. Henri Mae Grant, the designated rates for collection of property taxes for the year 2004-2005 as authorized by County Council are as follows:

2004-2005 COUNTY MILLAGE

Total Assessed Value	23,505,589		
ADJ. Assessed Value including Growth at 94% collection rate	22,095		
Value of a Mill	22,095		
County Ordinary	<u>3,476,133</u>	=	157 Mills
	22,095		
Capital Reserve	<u>125,000</u>	=	6 Mills
	22,095		
Hospital Reserve	<u>400,000</u>	=	18 Mills
	22,095		
Total County	4,001,133	=	181 Mills

2004-2005 SCHOOL MILLAGE

2004 Levy by School Board (Budget from County taxes) =	225 Mills
School Note =	17 Mills
Total School =	242 Mills

In addition, the local option sales tax credit of Ordinary Property Tax rollback has been computed below. This credit does not apply to school taxes.

Total revenue for Property Tax Credit	<u>\$200,000</u>
	291,264,430 .000686

TAX DISTRICT	SCHOOL DIST	Anderson County										TOTAL					
		PICKENS SCHOOLS	TRICOUNTY TEC SCHOOLS	SCHOOL OPERATIONS	CAREER AND TECHNOLOGY SCHOOLS	SCHOOL BOND	FINANCING FUND	COUNTY LEVY	COUNTY SEWER SYSTEM	COUNTY FIRE	METRO EMS		PUBLIC SERVICE DISTRICTS	WATERSHED CONSERVATION			
001	ONE	0.0038	0.1057	0.0150	0.0176	0.0320	0.0750	0.0030	0.0060								0.2681
011	ONE	0.0038	0.1057	0.0150	0.0176	0.0320	0.0750	0.0030	0.0060								0.2551
*100	ONE	0.0038	0.1057	0.0150	0.0176	0.0320	0.0750	0.0030	0.0060							0.0011	0.2592
*101	ONE	0.0038	0.1057	0.0150	0.0176	0.0320	0.0750	0.0030	0.0060							0.0023	0.2604
*102	ONE	0.0038	0.1057	0.0150	0.0176	0.0320	0.0750	0.0030	0.0060							0.0033	0.2614
*103	ONE	0.0038	0.1057	0.0150	0.0176	0.0320	0.0750	0.0030	0.0060							0.0012	0.2593
120	ONE	0.0038	0.1057	0.0150	0.0176	0.0320	0.0750	0.0030	0.0060								0.2491
123	ONE	0.0038	0.1057	0.0150	0.0176	0.0320	0.0750	0.0030	0.0060								0.3301
*124	ONE	0.0038	0.1057	0.0150	0.0176	0.0320	0.0750	0.0030	0.0060							0.0810	0.2665
*125	ONE	0.0038	0.1057	0.0150	0.0176	0.0320	0.0750	0.0030	0.0060							0.0084	0.2581
*126	ONE	0.0038	0.1057	0.0150	0.0176	0.0320	0.0750	0.0030	0.0060								0.2581
130	ONE	0.0038	0.1057	0.0150	0.0176	0.0320	0.0750	0.0030	0.0060								0.2581
002	TWO	0.0038	0.1057	0.0150	0.0176	0.0320	0.0750	0.0030	0.0060								0.2491
021	TWO	0.0038	0.1538	0.0150	0.0176	0.0600	0.0750	0.0030	0.0060								0.3342
*200	TWO	0.0038	0.1538	0.0150	0.0176	0.0600	0.0750	0.0030	0.0060								0.3374
212	TWO	0.0038	0.1538	0.0150	0.0176	0.0600	0.0750	0.0030	0.0060								0.3365
234	TWO	0.0038	0.1538	0.0150	0.0176	0.0600	0.0750	0.0030	0.0060								0.3262
003	THREE	0.0038	0.1538	0.0150	0.0176	0.0600	0.0750	0.0030	0.0060								0.3262
030	THREE	0.0038	0.1213	0.0150	0.0176	0.0220	0.0750	0.0030	0.0060								0.2487
031	THREE	0.0038	0.1213	0.0150	0.0176	0.0220	0.0750	0.0030	0.0060								0.2457
*032	THREE	0.0038	0.1213	0.0150	0.0176	0.0220	0.0750	0.0030	0.0060								0.2519
033	THREE	0.0038	0.1213	0.0150	0.0176	0.0220	0.0750	0.0030	0.0060								0.2487
004	FOUR	0.0038	0.1213	0.0150	0.0176	0.0220	0.0750	0.0030	0.0060								0.2467
040	FOUR	0.0038	0.1320	0.0150	0.0176	0.0300	0.0750	0.0030	0.0060								0.2674
044	FOUR	0.0038	0.1320	0.0150	0.0176	0.0300	0.0750	0.0030	0.0060								0.2261
*401	FOUR	0.0038	0.1320	0.0150	0.0176	0.0300	0.0750	0.0030	0.0060								0.2644
005	FIVE	0.0038	0.1406	0.0150	0.0176	0.0390	0.0750	0.0030	0.0060								0.2888
051	FIVE	0.0038	0.1406	0.0150	0.0176	0.0390	0.0750	0.0030	0.0060								0.2881
*054	FIVE	0.0038	0.1406	0.0150	0.0176	0.0390	0.0750	0.0030	0.0060								0.2849
*056	FIVE	0.0038	0.1406	0.0150	0.0176	0.0390	0.0750	0.0030	0.0060								0.2881
*057	FIVE	0.0038	0.1406	0.0150	0.0176	0.0390	0.0750	0.0030	0.0060								0.2941
*059	FIVE	0.0038	0.1406	0.0150	0.0176	0.0390	0.0750	0.0030	0.0060								0.2881
500	FIVE	0.0038	0.1406	0.0150	0.0176	0.0390	0.0750	0.0030	0.0060								0.2881
*501	FIVE	0.0038	0.1406	0.0150	0.0176	0.0390	0.0750	0.0030	0.0060								0.2881
555	FIVE	0.0038	0.1406	0.0150	0.0176	0.0390	0.0750	0.0030	0.0060								0.2791
*558	FIVE	0.0038	0.1406	0.0150	0.0176	0.0390	0.0750	0.0030	0.0060								0.2791
*REAL PROPERTY DISTRICTS ONLY																	0.3011
																	0.2881

CITY LEVIES:
 ANDERSON 0.0332
 BELTON 0.0068
 CLEMSON 0.0015
 EASLEY 0.0057
 HONEA PATH 0.0100
 IVA 0.0025
 PENDELTON 0.0012
 STARR 0.0026
 WEST FELZER 0.0006

RESIDENTIAL STATE PROPERTY TAX RELIEF LEVIES:
 SCHOOL DISTRICT ONE 0.0967
 SCHOOL DISTRICT TWO 0.1003
 SCHOOL DISTRICT THREE 0.0880
 SCHOOL DISTRICT FOUR 0.0976
 SCHOOL DISTRICT FIVE 0.0966
 SCHOOL DISTRICT 74 PICKENS 0.0775

SPECIAL FEES:
 (033) MOORE-MACKAY RD 161.00
 (054) LONECREEK/BROADVIEW/HANSON 214.81
 (057) GILMER SEWER 177.21
 (059) MEADOWBROOK SEWER 177.21
 (125) SHENANDOAH 221.30
 (126) THORWOOD ACRES 280.00
 (169) HERITAGE AT COBB'S GLEN 84.70
 ALL HOUSEHOLDS-SOLID WASTE 49.00

COUNTY LEVY ITEMIZED:
 COUNTY ORDINARY
 LIBRARY
 CAPITAL PROJECTS FUND
 COUNTY EMS
 SHERIFF DEPARTMENT FUND
 CIVIC CENTER BOND 1982 SERIES B REFUNDING
 G O BOND 1994 SERIES
 LIBRARY BOND 1990 003
 AIRPORT BOND 1989 003
 P. A. BOND 2004 0002

**Bamberg County Auditor's Office
P. O. Box 179
Bamberg, S. C. 29003**

2004 Tax Year Millage

District I(Bamberg-Ehrhardt-Olar)	
County Operations	121.7
Capital Needs/Equipment	9.6
Hospital Bond	.1
School Operating	197.5
School Bond	37.3
Total In Town Millage	366.2
Fire Service	12.3
Total Out of Town Millage	378.5

District II(Denmark-Olar-Govan)	
County Operations	121.7
Capital Needs	9.6
Hospital Bond	.1
School Operating	247.0
School Bond	39.0
Total In Town Millage	417.4
Fire Service	12.3
Total Out of Town Millage	429.7

School Only In Town	234.8
School Only Out of Town	247.1

School Only In Town	286.0
School Only Out of Town	298.3

Legal Residence Mills
District I.....121.0

Legal Residence Mills
District II.....142.0

City/Town Millage and Local Option Factors	
Bamberg	102.75
Denmark	108.7
Ehrhardt	78.0
Olar	90.0
Bamberg County Lost Credit Factor	
Lost Credit Factor	.001516
Lost Credit Factor	.002152
Lost Credit Factor	.001365
Lost Credit Factor	.002075
	.001093

**BARNWELL COUNTY, SOUTH CAROLINA
MILLAGE RATES - TAX YEAR 2004 (JULY 1, 2004 - JUNE 30, 2005)**

BLACKVILLE School District #19

Public Schools	--	200.0			
Career Center	--	21.5	School -	221.5	140
Hospital	--	23.0			
General County	--	<u>99.0</u>	County -	122.0	60
TOTAL MILLAGE #19	--	343.5	Incorporated Areas		21.5
Rural Fire Protection	--	<u>13.0</u>			
TOTAL MILLAGE #19	--	356.5	Unincorporated Areas		
			County -	135.0	

for m. Snelling
21.5 Career Center

WILLISTON School District #29

Public Schools	--	155.0			
Career Center	--	21.5	School -	176.5	150
Hospital	--	23.0			
General County	--	<u>99.0</u>	County -	122.0	5
TOTAL MILLAGE #29	--	298.5	Incorporated Areas		265
Rural Fire Protection	--	<u>13.0</u>			
TOTAL MILLAGE #29	--	311.5	Unincorporated Areas		
			County -	135.0	

265 Career Center

BARNWELL School District #45

Public Schools	--	208.0			
Career Center	--	21.5	School -	229.5	163
Hospital	--	23.0			
General County	--	<u>99.0</u>	County -	122.0	45
TOTAL MILLAGE #45	--	351.5	Incorporated Areas		21.5
Rural Fire Protection	--	<u>13.0</u>			
TOTAL MILLAGE #45	--	364.5	Unincorporated Areas		
			County -	135.0	

21.5 Career Center

MUNICIPAL MILLAGE - TAX YEAR 2004

City of Barnwell	--	63.0
Town of Blackville	--	79.0
Town of Snelling	--	20.0
Town of Williston	--	60.0

Total Millage which would apply to a taxpayer who resides in a town within our county whose property, real or personal, is subject to municipal taxation as well as that of the county and school.

	<u>TOWN</u>		<u>SCH. DIST.</u>		<u>TOTAL</u>
Barnwell	- 63.0	+	351.5	=	414.5
Blackville	- 79.0	+	343.5	=	422.5
Snelling	- 20.0	+	351.5	=	371.5
Williston	- 60.0	+	298.5	=	358.5

2004 TAX DISTRICT LISTING as of 9/30/04

Beaufort County

75.0
19.0 5

DISTRICT	AREA	MILLAGE
100	BEAUFORT OUTSIDE	197.0
110	PORT ROYAL	227.8
111	PORT ROYAL TIF	227.8
112	BURTON FIRE DIST ATCD	227.8
120	BEAUFORT CITY	216.2
121	BEAUFORT CITY TIF	216.2
122	BEAUFORT TIF	216.2
123	CITY BEAUFORT / LI TIF	216.2
200	LADY'S ISLAND	171.3
201	LADY'S ISLAND TIF	171.3
300	ST. HELENA	171.3
400	FRIPP ISLAND	160.5
501	H/H OUTSIDE	165.5
510	HILTON HEAD PSD	169.2
511	HILTON HEAD TIF1	169.2
520	BROAD CREEK PSD	175.1
530	SOUTH BEACH PSD	165.1
551	FORREST BEACH MID	165.1
552	HILTON HEAD TIF2	165.1
553	HILTON HEAD TIF3	165.1
600	BLUFFTON OUTSIDE	161.4
601	BLUFFTON ORIG TIF	161.4
602	BLUFFTON AMENDED TIF	161.4
603	NEW RIVER TIF	161.4
610	BLUFFTON CITY	203.4
611	BLUFFTON CITY TIF	203.4
612	BOT - 601	203.4
613	BAT - 602	203.4
700	SHELDON	174.7
710	TOWN OF YEMASSEE	210.8
800	DAUFUSKIE	173.3
9999-ML		

Changed

1986



BERKELEY COUNTY

AUDITOR'S OFFICE
JANET BROWN JUROSKO
 Auditor

BERKELEY COUNTY MILLAGE FOR 2004/2005

<u>COUNTY</u>		<u>SCHOOL</u>	
BOND	<u>4.5 MILLS</u>	OPERATION (K-12)	<u>134.0 MILLS</u> (103 Mills Residential Tax Relief)
OPERATION	<u>49.5 MILLS</u>	DEBT	<u>41.0 MILLS</u>
TOTAL	<u>54.0 MILLS</u>	LEASE PURCHASE	<u>19.0 MILLS</u>
		TOTAL	<u>194.0 MILLS</u>
COUNTY SALES TAX CREDIT	<u>.001362</u> (1997 first year)		

TRIDENT TECH	<u>4.0 MILLS</u>	SPECIAL LEVY	<u>198.0 MILLS</u>
SCHOOL	<u>194.0 MILLS</u>	SCHOOL LEVY	<u>198.0 MILLS</u>
COUNTY OPERATIONS	<u>54.0 MILLS</u>		
TOTAL COUNTY & SCHOOL	<u>252.0 MILLS</u>		

DISTRICTS	MUNICIPALITIES OR SPECIAL DISTRICTS	SALES TAX CREDIT	CITY MILLS	TOTAL MILLS	FEES
09	Hanahan	<u>.001631</u>	<u>74</u>	<u>326.0</u>	
11	City of Charleston	<u>.000349</u>	<u>98.8</u>	<u>350.8</u>	
12	Town of Jamestown	<u>.001867</u>	<u>25</u>	<u>277.0</u>	
13	Town of Bonneau	<u>.002569</u>	<u>15</u>	<u>267.0</u>	
14	Town of St. Stephen	<u>.002471</u>	<u>100</u>	<u>352.0</u>	
15	Town of Moncks Corner	<u>.002242</u>	<u>68</u>	<u>320.0</u>	
18	City of Goose Creek	<u>.001847</u>	<u>48.5</u>	<u>300.5</u>	<u>\$75.00</u>
21	North Charleston	_____	_____	<u>252.0</u>	
28	Goose Creek Parks & Playgrounds	_____	<u>13.5</u>	<u>265.5</u>	
38	Otranto (City of Hanahan)	<u>.001631</u>	<u>74</u>	<u>326.0</u>	
48	Sangaree Special District	_____	<u>48</u>	<u>300.0</u>	
68	Town of Summerville	<u>.001553</u>	<u>80</u>	<u>332.0</u>	<u>\$84.00</u> (Sanitation Fee)
78	Devon Forest	_____	_____	<u>252.0</u>	
	Other Districts 1,2,3,4,5,6,7,8 & 81	_____	_____	<u>252.0</u>	

223 North Live Oak Drive • Moncks Corner, South Carolina 29461-3707
 Moncks Corner (843) 719-4309 • Charleston (843) 723-3800 • St. Stephen (843) 567-3136 • Ext. 4309
 Fax (843) 719-4128 • www.co.berkeley.sc.us

CALHOUN
COUNTY

PAMELA R. TABER
AUDITOR OF CALHOUN COUNTY

Courthouse Annex, Suite 101
 102 Courthouse Drive
 St. Matthews, SC 29135
 Phone (803) 874-3623
 Fax (803) 874-1242

September 21, 2004

Mr. Ashley Jolley
 Smith Data Processing
 215 B. Stoneridge Dr.
 Columbia, SC 29210

Dear Ashley:

The millage set by Calhoun County Council for the fiscal year 2004-2005 is as follows:

County Debt	- 04
County Operating Mills	- 63
LEC Construction & Operating	- 14
Solid Waste Operation	- 20
Capital Improvement	- 08
TOTAL COUNTY	109
School Operating	-135
School Debt Service	- 16
Special Education	- 07
TOTAL SCHOOL	158
Sandy Run Fire District	= 02
TOTAL COUNTY	109
TOTAL SCHOOL	158
	267
SANDY RUN	02
	269

Calhoun County

The following are fees for the seven (7) fire districts other than Sandy Run which has 2 mills.

FIRE DISTRICT	CODE	FAMILY	INDUSTRIAL
Belleville	B	\$50.00	\$ 200.00
Cameron	C	50.00	100.00
Caw Caw	CC	50.00	50.00
Fort Motte	F	50.00	500.00
Fort Motte Sub-Station	FS	50.00	500.00
Jumper Station	J	50.00	100.00
Midway	M	50.00	100.00
St. Matthews	S	50.00	200.00

The School Operating Millage to be used to calculate the residential exemption is _____.

If you have any questions, please don't hesitate to call me.

Sincerely,

Pamela R. Taber

Pamela R. Taber

Cc: F. Lee Prickett
Calhoun County Administrator

F. Lee Prickett

CHARLESTON
COUNTY

Ronald D. Hall
Chief Deputy Auditor



Jonathan T. Green
Deputy Auditor

Peggy A. Moseley
Charleston County Auditor
Charleston, South Carolina

In order to ensure that you have ready access to the latest Charleston County tax rates, I am enclosing a copy of the tax year 2004 millage levy card along with a copy of the detailed millage levy by district.

The new countywide millage rate of 191.9 mills reflects an increase of 4.2 mills from the 2003 rate of 187.7 mills. The countywide rate includes the total millage for Charleston County Operating and Bond Issues, School Board, Parks and Recreation, and Trident Technical College. Charleston County millage rates are based on the value of all taxable real property and personal property in the county and are determined using assessment data, which are collected and certified annually by the South Carolina Department of Revenue, the Charleston County Assessor, and the Charleston County Auditor.

The countywide millage rate applies to all thirty-eight tax authorities within the county and is added to municipal or special purpose district millage, where applicable, to obtain the combined millage rate for each district. Residential property tax bills also contain an annual Solid Waste Disposal User Fee of \$89 for a single-family residence or \$63 per unit for a multiple-family complex. This fee is set by Charleston County Council and has not changed since 1997.

Should you have any questions, please call me or my Chief Deputy, Ron Hall, at 958-4202.

Sincerely,

A handwritten signature in cursive script that reads "Peggy A. Moseley".

Peggy A. Moseley
Charleston County Auditor

Encl.

**CHARLESTON COUNTY AUDITOR'S OFFICE
2004 MILLAGE LEVY**

**SAMPLE CALCULATION
TAX ON REAL PROPERTY**

APPRAISED VALUE	\$100,000
ASSESSMENT RATIO (OWNER-OCCUPIED RESIDENCE)	x .04
ASSESSED VALUE	4,000
COMBINED MILLAGE (FOR CITY OF CHARLESTON AND COUNTYWIDE)	x .2907
TOTAL PROPERTY TAX (BEFORE EXEMPTIONS)	\$1,162.80
CHARLESTON COUNTY TAX CREDIT:	
COUNTY TAX CREDIT x TAXABLE APPRAISED VALUE (.00118 x 100,000)	- 118.00
CITY OF CHARLESTON TAX CREDIT:	
CITY TAX CREDIT x TAXABLE APPRAISED VALUE (.00111 x 100,000)	- 111.00
*PROPERTY TAX RELIEF (PTR)	
ASSESSED VALUE x PTR MILLAGE (4,000 x .0811)	- 324.40
TOTAL TAX	609.40
SOLID WASTE RECYCLING AND DISPOSAL FEE	+ 80.00
TOTAL AMOUNT DUE	\$ 689.40

* PROPERTY TAX RELIEF:
HOMEOWNERS RECEIVE PROPERTY TAX RELIEF ON UP TO \$100,000 OF THE APPRAISED VALUE (OR \$4,000 ASSESSED VALUE) OF THEIR LEGAL RESIDENCE.

EXAMPLE:
\$4,000 (ASSESSED VALUE)
x .0811 (PORTION OF SCHOOL OPERATING MILLS SUBJECT TO PROPERTY TAX RELIEF)
= \$324.40 PROPERTY TAX RELIEF

PLEASE CALL IF YOU NEED FURTHER INFORMATION
HOMESTEAD EXEMPTION FOR YOUR PRIMARY RESIDENCE
CALL THE AUDITOR'S OFFICE AT (843) 958-4220
4% ASSESSMENT RATIO FOR YOUR PRIMARY RESIDENCE
CALL THE ASSESSOR'S OFFICE AT (843) 958-4100

SCHOOL PROPERTY TAX RELIEF MILLAGE = 81.1

**CHARLESTON COUNTY AUDITOR'S OFFICE
2004 MILLAGE LEVY**

DISTRICT	TAX CREDIT FACTOR	2004 MILLAGE	2004 COMBINED MILLAGE
TOWN OF McCLELLANVILLE (TD 11) Countywide	.00040 .00118	48.2 191.9	240.1
ST. JAMES-SANTEE (TD 12) Countywide	.00118	191.9	191.9
AWENDAW SPECIAL DISTRICT (TD 13) Countywide	.00118	40.0 191.9	231.9
McCLELLANVILLE FIRE DISTRICT (TD 14) Countywide	.00118	40.0 191.9	231.9
TOWN OF AWENDAW (AWENDAW FIRE DIST) (TD 15) Countywide	.00118	40.0 191.9	231.9
TOWN OF MT. PLEASANT (TD 21) Countywide	.00045 .00118	47.2 191.9	239.1
MOULTRIE (TD 22) Countywide	.00118	191.9	191.9
TOWN OF SULLIVAN'S ISLAND (TD 23) Countywide	.00022 .00118	38.4 191.9	230.3
CITY OF ISLE OF PALMS (TD 24) Countywide	.00021 .00118	28.5 191.9	220.4
CAPERSDWEES ISLANDS (TD 25) Countywide	.00118	184.7	184.7
EAST COOPER FIRE DISTRICT (TD 26) Countywide	.00118	23.9 191.9	215.8
BOONE HALL FIRE DISTRICT (TD 27) Countywide	.00118	40.0 191.9	231.9
JAMES ISLAND PSD (TD 31) Countywide	.00118	74.2 191.9	266.1
JAMES ISLAND (TD 32) Countywide	.00118	191.9	191.9
CITY OF FOLLY BEACH (TD 33) Countywide	.00027 .00118	48.1 191.9	240.0
CITY OF CHARLESTON (TDs 34, 35, 36, 52, 63, 71, 72) Countywide	.00111 .00118	98.8 191.9	290.7
NORTH CHARLESTON PSD COOPER RIVER PARKS & PLAYGROUND (TD 41) Countywide	.00118	111.4 191.9	303.3
GOOSE CREEK (TD 42) Countywide	.00118	191.9	191.9
CITY OF NORTH CHARLESTON (TD 43) Countywide	.00111 .00118	102.8 191.9	294.7
TOWN OF LINCOLNVILLE (TD 44) Countywide	.00209 .00118	116.4 191.9	308.3
TOWN OF SUMMERVILLE (TD 47) Countywide	.00476 .00118	80.0 191.9	271.9
ST. JOHNS FIRE DISTRICT (TD 51) Countywide	.00118	24.9 191.9	216.8
SEABROOK ISLAND (ST. JOHNS FIRE DIST) (TD 53) Countywide	.00118	24.9 191.9	216.8
KIAWAH ISLAND (ST. JOHNS FIRE DISTRICT) (TD 54) Countywide	.00118	24.9 191.9	216.8
TOWN OF ROCKVILLE (ST. JOHNS FIRE DIST) (TD 55) Countywide	.00118	24.9 191.9	216.8
W. ST. ANDREWS FD, PARKS & PLAYGROUND (TD 61) Countywide	.00118	26.7 191.9	218.6
ST. ANDREWS PSD, PARKS & PLAYGROUND (TD 62) Countywide	.00118	101.1 191.9	293.0
TOWN OF HOLLYWOOD (ST. PAULS FIRE DIST) (TD 60) Countywide	.00118	51.5 191.9	243.4
EDISTO ISLAND (ST. PAULS FIRE DIST) (TD 61) Countywide	.00118	51.5 191.9	243.4
ST. PAULS FIRE DISTRICT (TD 62) Countywide	.00118	51.5 191.9	243.4
TOWN OF MEGGETT (ST. PAULS FIRE DIST) (TD 63) Countywide	.00118	51.5 191.9	243.4
RAVENEL (ST. PAULS FIRE DISTRICT) (TD 64) Countywide	.00118	51.5 191.9	243.4

CHARLESTON COUNTY AUDITOR'S OFFICE
 PEGGY A. MOSELEY, CHARLESTON COUNTY AUDITOR
 P.O. BOX 614, CHARLESTON, SC 29402
 PHONE: 958-4200

2004 MILLAGE LEVY

TOWN OF MCCLELLANVILLE 1-1		
COUNTYWISE	MILLS	TOTAL
COUNTY GOVERNMENT OPERATING	51.3)	
COUNTY GOVERNMENT BONDS (958-4601)	9.9)	
PARK AND RECREATION OPERATING	3.5)	
PARK AND RECREATION BONDS (762-2172)	3.7)	
TRIDENT TECHNICAL COLLEGE (572-6222)	2.1)	
SCHOOL BOARD OPERATING	109.0)	
SCHOOL BOARD BONDS (566-9260)	12.4)	191.9 MILLS
MUNICIPALITY		
TOWN OF MCCLELLANVILLE (887-3712)	48.2)	48.2 MILLS
TOTAL LEVY		240.1 MILLS
		=====
ST JAMES SANTEE DISTRICT 1-2		
COUNTYWISE	MILLS	TOTAL
COUNTY GOVERNMENT OPERATING	51.3)	
COUNTY GOVERNMENT BONDS (958-4601)	9.9)	
PARK AND RECREATION OPERATING	3.5)	
PARK AND RECREATION BONDS (762-2172)	3.7)	
TRIDENT TECHNICAL COLLEGE (572-6222)	2.1)	
SCHOOL BOARD OPERATING	109.0)	
SCHOOL BOARD BONDS (566-9260)	12.4)	191.9 MILLS
TOTAL LEVY		191.9 MILLS
		=====
AWENDAW FIRE DISTRICT 1-3		
COUNTYWISE	MILLS	TOTAL
COUNTY GOVERNMENT OPERATING	51.3)	
COUNTY GOVERNMENT BONDS (958-4601)	9.9)	
PARK AND RECREATION OPERATING	3.5)	
PARK AND RECREATION BONDS (762-2172)	3.7)	
TRIDENT TECHNICAL COLLEGE (572-6222)	2.1)	
SCHOOL BOARD OPERATING	109.0)	
SCHOOL BOARD BONDS (566-9260)	12.4)	191.9 MILLS
SPECIAL PURPOSE DISTRICT		
AWENDAW FIRE DISTRICT (958-4601)	40.0)	40.0 MILLS
TOTAL LEVY		231.9 MILLS
		=====
MCCLELLANVILLE AREA FIRE DISTRICT 1-4		
COUNTYWISE	MILLS	TOTAL
COUNTY GOVERNMENT OPERATING	51.3)	
COUNTY GOVERNMENT BONDS (958-4601)	9.9)	
PARK AND RECREATION OPERATING	3.5)	
PARK AND RECREATION BONDS (762-2172)	3.7)	
TRIDENT TECHNICAL COLLEGE (572-6222)	2.1)	
SCHOOL BOARD OPERATING	109.0)	
SCHOOL BOARD BONDS (566-9260)	12.4)	191.9 MILLS
SPECIAL PURPOSE DISTRICT		
MCCLELLANVILLE AREA FIRE DIST.(958-4601)	40.0)	40.0 MILLS
TOTAL LEVY		231.9 MILLS
		=====
TOWN OF AWENDAW - AWENDAW FIRE DIST(1-5)		
COUNTYWISE	MILLS	TOTAL
COUNTY GOVERNMENT OPERATING	51.3)	
COUNTY GOVERNMENT BONDS (958-4601)	9.9)	
PARK AND RECREATION OPERATING	3.5)	
PARK AND RECREATION BONDS (762-2172)	3.7)	
TRIDENT TECHNICAL COLLEGE (572-6222)	2.1)	
SCHOOL BOARD OPERATING	109.0)	
SCHOOL BOARD BONDS (566-9260)	12.4)	191.9 MILLS
SPECIAL PURPOSE DISTRICT		
AWENDAW FIRE DISTRICT (958-4601)	40.0)	40.0 MILLS
TOTAL LEVY		231.9 MILLS
		=====

TOWN OF MOUNT PLEASANT DISTRICT 2-1		
COUNTYWIDE	MILLS	TOTAL
COUNTY GOVERNMENT OPERATING	51.3)	
COUNTY GOVERNMENT BONDS (958-4601)	9.9)	
PARK AND RECREATION OPERATING	3.5)	
PARK AND RECREATION BONDS (762-2172)	3.7)	
TRIDENT TECHNICAL COLLEGE (572-6222)	2.1)	
SCHOOL BOARD OPERATING	109.0)	
SCHOOL BOARD BONDS (566-9260)	12.4)	191.9 MILLS
MUNICIPALITY		
TOWN OF MT. PLEASANT (884-8517)	47.2)	47.2 MILLS
	TOTAL LEVY	239.1 MILLS
		=====

MOULTRIE DISTRICT 2-2		
COUNTYWIDE	MILLS	TOTAL
COUNTY GOVERNMENT OPERATING	51.3)	
COUNTY GOVERNMENT BONDS (958-4601)	9.9)	
PARK AND RECREATION OPERATING	3.5)	
PARK AND RECREATION BONDS (762-2172)	3.7)	
TRIDENT TECHNICAL COLLEGE (572-6222)	2.1)	
SCHOOL BOARD OPERATING	109.0)	
SCHOOL BOARD BONDS (566-9260)	12.4)	191.9 MILLS
	TOTAL LEVY	191.9 MILLS
		=====

TOWN OF SULLIVANS ISLAND 2-3		
COUNTYWIDE	MILLS	TOTAL
COUNTY GOVERNMENT OPERATING	51.3)	
COUNTY GOVERNMENT BONDS (958-4601)	9.9)	
PARK AND RECREATION OPERATING	3.5)	
PARK AND RECREATION BONDS (762-2172)	3.7)	
TRIDENT TECHNICAL COLLEGE (572-6222)	2.1)	
SCHOOL BOARD OPERATING	109.0)	
SCHOOL BOARD BONDS (566-9260)	12.4)	191.9 MILLS
MUNICIPALITY		
TOWN OF SULLIVANS ISLAND (883-3198)	38.4)	38.4 MILLS
	TOTAL LEVY	230.3 MILLS
		=====

CITY OF ISLE OF PALMS 2-4		
COUNTYWIDE	MILLS	TOTAL
COUNTY GOVERNMENT OPERATING	51.3)	
COUNTY GOVERNMENT BONDS (958-4601)	9.9)	
PARK AND RECREATION OPERATING	3.5)	
PARK AND RECREATION BONDS (762-2172)	3.7)	
TRIDENT TECHNICAL COLLEGE (572-6222)	2.1)	
SCHOOL BOARD OPERATING	109.0)	
SCHOOL BOARD BONDS (566-9260)	12.4)	191.9 MILLS
MUNICIPALITY		
CITY OF ISLE OF PALMS (886-6428)	28.5)	28.5 MILLS
	TOTAL LEVY	220.4 MILLS
		=====

CAPERS AND DEWEES ISLANDS DISTRICT 2-5		
COUNTYWIDE	MILLS	TOTAL
COUNTY GOVERNMENT OPERATING	51.3)	
COUNTY GOVERNMENT BONDS (958-4601)	9.9)	
TRIDENT TECHNICAL COLLEGE (572-6222)	2.1)	
SCHOOL BOARD OPERATING	109.0)	
SCHOOL BOARD BONDS (566-9260)	12.4)	184.7 MILLS
	TOTAL LEVY	184.7 MILLS
		=====

EAST COOPER FIRE DISTRICT 2-6		
COUNTYWIDE	MILLS	TOTAL
COUNTY GOVERNMENT OPERATING	51.3)	
COUNTY GOVERNMENT BONDS (958-4601)	9.9)	
PARK AND RECREATION OPERATING	3.5)	
PARK AND RECREATION BONDS (762-2172)	3.7)	
TRIDENT TECHNICAL COLLEGE (572-6222)	2.1)	
SCHOOL BOARD OPERATING	109.0)	
SCHOOL BOARD BONDS (566-9260)	12.4)	191.9 MILLS
SPECIAL PURPOSE DISTRICT		
EAST COOPER FIRE DISTRICT (958-4601)	23.9)	23.9 MILLS
TOTAL LEVY		215.8 MILLS
		=====
BOONE HALL FIRE DISTRICT 2-7		
COUNTYWIDE	MILLS	TOTAL
COUNTY GOVERNMENT OPERATING	51.3)	
COUNTY GOVERNMENT BONDS (958-4601)	9.9)	
PARK AND RECREATION OPERATING	3.5)	
PARK AND RECREATION BONDS (762-2172)	3.7)	
TRIDENT TECHNICAL COLLEGE (572-6222)	2.1)	
SCHOOL BOARD OPERATING	109.0)	
SCHOOL BOARD BONDS (566-9260)	12.4)	191.9 MILLS
SPECIAL PURPOSE DISTRICT		
BOONE HALL FIRE DISTRICT (958-4601)	40.0)	40.0 MILLS
TOTAL LEVY		231.9 MILLS
		=====
JAMES ISLAND PUBLIC SERVICE DISTRICT 3-1		
COUNTYWIDE	MILLS	TOTAL
COUNTY GOVERNMENT OPERATING	51.3)	
COUNTY GOVERNMENT BONDS (958-4601)	9.9)	
PARK AND RECREATION OPERATING	3.5)	
PARK AND RECREATION BONDS (762-2172)	3.7)	
TRIDENT TECHNICAL COLLEGE (572-6222)	2.1)	
SCHOOL BOARD OPERATING	109.0)	
SCHOOL BOARD BONDS (566-9260)	12.4)	191.9 MILLS
SPECIAL PURPOSE DISTRICT		
JAMES ISLAND PSD OPERATING	69.1)	
JAMES ISLAND PSD BONDS (795-9060)	5.1)	74.2 MILLS
TOTAL LEVY		266.1 MILLS
		=====
JAMES ISLAND DISTRICT 3-2		
COUNTYWIDE	MILLS	TOTAL
COUNTY GOVERNMENT OPERATING	51.3)	
COUNTY GOVERNMENT BONDS (958-4601)	9.9)	
PARK AND RECREATION OPERATING	3.5)	
PARK AND RECREATION BONDS (762-2172)	3.7)	
TRIDENT TECHNICAL COLLEGE (572-6222)	2.1)	
SCHOOL BOARD OPERATING	109.0)	
SCHOOL BOARD BONDS (566-9260)	12.4)	191.9 MILLS
TOTAL LEVY		191.9 MILLS
		=====
CITY OF FOLLY BEACH 3-3		
COUNTYWIDE	MILLS	TOTAL
COUNTY GOVERNMENT OPERATING	51.3)	
COUNTY GOVERNMENT BONDS (958-4601)	9.9)	
PARK AND RECREATION OPERATING	3.5)	
PARK AND RECREATION BONDS (762-2172)	3.7)	
TRIDENT TECHNICAL COLLEGE (572-6222)	2.1)	
SCHOOL BOARD OPERATING	109.0)	
SCHOOL BOARD BONDS (566-9260)	12.4)	191.9 MILLS
MUNICIPALITY		
CITY OF FOLLY BEACH (588-7006)	48.1)	48.1 MILLS
TOTAL LEVY		240.0 MILLS
		=====

2004 MILLAGE LEVY

CITY OF CHARLESTON 3-4,3-5,5-2,6-3,7-1,7-2		
COUNTYWIDE	MILLS	TOTAL
COUNTY GOVERNMENT OPERATING	51.3)	
COUNTY GOVERNMENT BONDS (958-4601)	9.9)	
PARK AND RECREATION OPERATING	3.5)	
PARK AND RECREATION BONDS (762-2172)	3.7)	
TRIDENT TECHNICAL COLLEGE (572-6222)	2.1)	
SCHOOL BOARD OPERATING	109.0)	
SCHOOL BOARD BONDS (566-9260)	12.4)	191.9 MILLS
MUNICIPALITY		
CITY OF CHARLESTON (34,52,63,71,72)	96.8)	98.8 MILLS
CITY CHARLESTON DRAINAGE IMPR(579-7529)	2.0)	290.7 MILLS
TOTAL LEVY		=====
CITY OF CHARLESTON/JI PSD (36)		
COUNTYWIDE	MILLS	TOTAL
COUNTY GOVERNMENT OPERATING	51.3)	
COUNTY GOVERNMENT BONDS (958-4601)	9.9)	
PARK AND RECREATION OPERATING	3.5)	
PARK AND RECREATION BONDS (762-2172)	3.7)	
TRIDENT TECHNICAL COLLEGE (572-6222)	2.1)	
SCHOOL BOARD OPERATING	109.0)	
SCHOOL BOARD BONDS (566-9260)	12.4)	191.9 MILLS
MUNICIPALITY		
CITY OF CHARLESTON/JI PSD (3-6)	96.8)	98.8 MILLS
CITY CHARLESTON DRAINAGE IMPR(579-7529)	2.0)	290.7 MILLS
TOTAL LEVY		=====
NORTH CHAS PUBLIC SERVICE DISTRICT 4-1		
COUNTYWIDE	MILLS	TOTAL
COUNTY GOVERNMENT OPERATING	51.3)	
COUNTY GOVERNMENT BONDS (958-4601)	9.9)	
PARK AND RECREATION OPERATING	3.5)	
PARK AND RECREATION BONDS (762-2172)	3.7)	
TRIDENT TECHNICAL COLLEGE (572-6222)	2.1)	
SCHOOL BOARD OPERATING	109.0)	
SCHOOL BOARD BONDS (566-9260)	12.4)	191.9 MILLS
SPECIAL PURPOSE DISTRICT		
NORTH CHARLESTON PSD OPER. (764-3072)	97.1)	111.4 MILLS
COOPER RIVER PK & PLYGRD COMM.(747-0776)	14.3)	303.3 MILLS
TOTAL LEVY		=====
GOOSE CREEK DISTRICT 4-2		
COUNTYWIDE	MILLS	TOTAL
COUNTY GOVERNMENT OPERATING	51.3)	
COUNTY GOVERNMENT BONDS (958-4601)	9.9)	
PARK AND RECREATION OPERATING	3.5)	
PARK AND RECREATION BONDS (762-2172)	3.7)	
TRIDENT TECHNICAL COLLEGE (572-6222)	2.1)	
SCHOOL BOARD OPERATING	109.0)	
SCHOOL BOARD BONDS (566-9260)	12.4)	191.9 MILLS
TOTAL LEVY		191.9 MILLS
		=====
CITY OF NORTH CHARLESTON 4-3		
COUNTYWIDE	MILLS	TOTAL
COUNTY GOVERNMENT OPERATING	51.3)	
COUNTY GOVERNMENT BONDS (958-4601)	9.9)	
PARK AND RECREATION OPERATING	3.5)	
PARK AND RECREATION BONDS (762-2172)	3.7)	
TRIDENT TECHNICAL COLLEGE (572-6222)	2.1)	
SCHOOL BOARD OPERATING	109.0)	
SCHOOL BOARD BONDS (566-9260)	12.4)	191.9 MILLS
MUNICIPALITY		
CITY OF NORTH CHARLESTON (740-2630)	102.8)	102.8 MILLS
TOTAL LEVY		294.7 MILLS
		=====

TOWN OF LINCOLNVILLE 4-4		
COUNTYWIDE	MILLS	TOTAL
COUNTY GOVERNMENT OPERATING	51.3)	
COUNTY GOVERNMENT BONDS (958-4601)	9.9)	
PARK AND RECREATION OPERATING	3.5)	
PARK AND RECREATION BONDS (762-2172)	3.7)	
TRIDENT TECHNICAL COLLEGE (572-6222)	2.1)	
SCHOOL BOARD OPERATING	109.0)	
SCHOOL BOARD BONDS (566-9260)	12.4)	191.9 MILLS
MUNICIPALITY		
TOWN OF LINCOLNVILLE (873-3261)	116.4)	116.4 MILLS
TOTAL LEVY		308.3 MILLS
		=====

TOWN OF SUMMERVILLE 4-7		
COUNTYWIDE	MILLS	TOTAL
COUNTY GOVERNMENT OPERATING	51.3)	
COUNTY GOVERNMENT BONDS (958-4601)	9.9)	
PARK AND RECREATION OPERATING	3.5)	
PARK AND RECREATION BONDS (762-2172)	3.7)	
TRIDENT TECHNICAL COLLEGE (572-6222)	2.1)	
SCHOOL BOARD OPERATING	109.0)	
SCHOOL BOARD BONDS (566-9260)	12.4)	191.9 MILLS
MUNICIPALITY		
TOWN OF SUMMERVILLE (871-6000)	80.0)	80.0 MILLS
TOTAL LEVY		271.9 MILLS
		=====

ST JOHNS FIRE DISTRICT 5-1		
COUNTYWIDE	MILLS	TOTAL
COUNTY GOVERNMENT OPERATING	51.3)	
COUNTY GOVERNMENT BONDS (958-4601)	9.9)	
PARK AND RECREATION OPERATING	3.5)	
PARK AND RECREATION BONDS (762-2172)	3.7)	
TRIDENT TECHNICAL COLLEGE (572-6222)	2.1)	
SCHOOL BOARD OPERATING	109.0)	
SCHOOL BOARD BONDS (566-9260)	12.4)	191.9 MILLS
SPECIAL PURPOSE DISTRICT		
ST JOHNS FIRE DISTRICT	23.6)	
ST JOHNS FIRE BONDS (559-9194)	1.3)	24.9 MILLS
TOTAL LEVY		216.8 MILLS
		=====

ST JOHNS FIRE DISTRICT 5-3		
COUNTYWIDE	MILLS	TOTAL
COUNTY GOVERNMENT OPERATING	51.3)	
COUNTY GOVERNMENT BONDS (958-4601)	9.9)	
PARK AND RECREATION OPERATING	3.5)	
PARK AND RECREATION BONDS (762-2172)	3.7)	
TRIDENT TECHNICAL COLLEGE (572-6222)	2.1)	
SCHOOL BOARD OPERATING	109.0)	
SCHOOL BOARD BONDS (566-9260)	12.4)	191.9 MILLS
SPECIAL PURPOSE DISTRICT		
ST JOHNS FIRE DISTRICT	23.6)	
ST JOHNS FIRE BONDS (559-9194)	1.3)	24.9 MILLS
TOTAL LEVY		216.8 MILLS
		=====

ST JOHNS FIRE DISTRICT 5-4		
COUNTYWIDE	MILLS	TOTAL
COUNTY GOVERNMENT OPERATING	51.3)	
COUNTY GOVERNMENT BONDS (958-4601)	9.9)	
PARK AND RECREATION OPERATING	3.5)	
PARK AND RECREATION BONDS (762-2172)	3.7)	
TRIDENT TECHNICAL COLLEGE (572-6222)	2.1)	
SCHOOL BOARD OPERATING	109.0)	
SCHOOL BOARD BONDS (566-9260)	12.4)	191.9 MILLS
SPECIAL PURPOSE DISTRICT		
ST JOHNS FIRE DISTRICT	23.6)	
ST JOHNS FIRE BONDS (559-9194)	1.3)	24.9 MILLS
TOTAL LEVY		216.8 MILLS
		=====

2004 MILLAGE LEVY

	MILLS	TOTAL
TOWN OF ROCKVILLE ST JOHNS FIRE DIST(55)		
COUNTYWIDE		
COUNTY GOVERNMENT OPERATING	51.3)	
COUNTY GOVERNMENT BONDS (958-4601)	9.9)	
PARK AND RECREATION OPERATING	3.5)	
PARK AND RECREATION BONDS (762-2172)	3.7)	
TRIDENT TECHNICAL COLLEGE (572-6222)	2.1)	
SCHOOL BOARD OPERATING	109.0)	
SCHOOL BOARD BONDS (566-9260)	12.4)	191.9 MILLS
SPECIAL PURPOSE DISTRICT		
ST JOHNS FIRE DISTRICT	23.6)	
ST JOHNS FIRE BONDS (559-9194)	1.3)	24.9 MILLS
TOTAL LEVY		<u>216.8 MILLS</u>

	MILLS	TOTAL
WEST ST ANDREWS FIRE DISTRICT 6-1		
COUNTYWIDE		
COUNTY GOVERNMENT OPERATING	51.3)	
COUNTY GOVERNMENT BONDS (958-4601)	9.9)	
PARK AND RECREATION OPERATING	3.5)	
PARK AND RECREATION BONDS (762-2172)	3.7)	
TRIDENT TECHNICAL COLLEGE (572-6222)	2.1)	
SCHOOL BOARD OPERATING	109.0)	
SCHOOL BOARD BONDS (566-9260)	12.4)	191.9 MILLS
SPECIAL PURPOSE DISTRICT		
ST ANDREWS PARK & PLYGND COMM.(763-4360)	21.5)	
WEST ST ANDREWS FIRE DIST. (958-4601)	5.2)	26.7 MILLS
TOTAL LEVY		<u>218.6 MILLS</u>

	MILLS	TOTAL
ST ANDREWS PUBLIC SERVICE DISTRICT 6-2		
COUNTYWIDE		
COUNTY GOVERNMENT OPERATING	51.3)	
COUNTY GOVERNMENT BONDS (958-4601)	9.9)	
PARK AND RECREATION OPERATING	3.5)	
PARK AND RECREATION BONDS (762-2172)	3.7)	
TRIDENT TECHNICAL COLLEGE (572-6222)	2.1)	
SCHOOL BOARD OPERATING	109.0)	
SCHOOL BOARD BONDS (566-9260)	12.4)	191.9 MILLS
SPECIAL PURPOSE DISTRICT		
ST ANDREWS PSD OPERATING	77.4)	
ST ANDREWS PSD BONDS (556-6310)	2.2)	
ST ANDREWS PARK & PLYGND COMM.(763-4360)	21.5)	101.1 MILLS
TOTAL LEVY		<u>293.0 MILLS</u>

	MILLS	TOTAL
TOWN OF HOLLYWOOD ST PAULS FIRE DIST(80)		
COUNTYWIDE		
COUNTY GOVERNMENT OPERATING	51.3)	
COUNTY GOVERNMENT BONDS (958-4601)	9.9)	
PARK AND RECREATION OPERATING	3.5)	
PARK AND RECREATION BONDS (762-2172)	3.7)	
TRIDENT TECHNICAL COLLEGE (572-6222)	2.1)	
SCHOOL BOARD OPERATING	109.0)	
SCHOOL BOARD BONDS (566-9260)	12.4)	191.9 MILLS
SPECIAL PURPOSE DISTRICT		
ST PAULS FIRE DISTRICT (889-6450)	51.5)	51.5 MILLS
TOTAL LEVY		<u>243.4 MILLS</u>

	MILLS	TOTAL
EDISTO ISLAND DISTRICT 8-1		
COUNTYWIDE		
COUNTY GOVERNMENT OPERATING	51.3)	
COUNTY GOVERNMENT BONDS (958-4601)	9.9)	
PARK AND RECREATION OPERATING	3.5)	
PARK AND RECREATION BONDS (762-2172)	3.7)	
TRIDENT TECHNICAL COLLEGE (572-6222)	2.1)	
SCHOOL BOARD OPERATING	109.0)	
SCHOOL BOARD BONDS (566-9260)	12.4)	191.9 MILLS
SPECIAL PURPOSE DISTRICT		
ST PAULS FIRE DISTRICT (889-6450)	51.5)	51.5 MILLS
TOTAL LEVY		<u>243.4 MILLS</u>

2004 MILLAGE LEVY

ST PAULS FIRE DISTRICT 8-2		MILLS	TOTAL
COUNTYWIDE			
COUNTY GOVERNMENT OPERATING		51.3)	
COUNTY GOVERNMENT BONDS (958-4601)		9.9)	
PARK AND RECREATION OPERATING		3.5)	
PARK AND RECREATION BONDS (762-2172)		3.7)	
TRIDENT TECHNICAL COLLEGE (572-6222)		2.1)	
SCHOOL BOARD OPERATING		109.0)	
SCHOOL BOARD BONDS (566-9260)		12.4)	191.9 MILLS
SPECIAL PURPOSE DISTRICT			
ST PAULS FIRE DISTRICT (889-6450)		51.5)	51.5 MILLS
	TOTAL LEVY		243.4 MILLS
			=====

TOWN OF MEGGETT ST PAULS FIRE DIST (83)		MILLS	TOTAL
COUNTYWIDE			
COUNTY GOVERNMENT OPERATING		51.3)	
COUNTY GOVERNMENT BONDS (958-4601)		9.9)	
PARK AND RECREATION OPERATING		3.5)	
PARK AND RECREATION BONDS (762-2172)		3.7)	
TRIDENT TECHNICAL COLLEGE (572-6222)		2.1)	
SCHOOL BOARD OPERATING		109.0)	
SCHOOL BOARD BONDS (566-9260)		12.4)	191.9 MILLS
SPECIAL PURPOSE DISTRICT			
ST PAULS FIRE DISTRICT (889-6450)		51.5)	51.5 MILLS
	TOTAL LEVY		243.4 MILLS
			=====

TOWN OF RAVENEL ST PAULS FIRE DIST 8-4		MILLS	TOTAL
COUNTYWIDE			
COUNTY GOVERNMENT OPERATING		51.3)	
COUNTY GOVERNMENT BONDS (958-4601)		9.9)	
PARK AND RECREATION OPERATING		3.5)	
PARK AND RECREATION BONDS (762-2172)		3.7)	
TRIDENT TECHNICAL COLLEGE (572-6222)		2.1)	
SCHOOL BOARD OPERATING		109.0)	
SCHOOL BOARD BONDS (566-9260)		12.4)	191.9 MILLS
SPECIAL PURPOSE DISTRICT			
ST PAULS FIRE DISTRICT (889-6450)		51.5)	51.5 MILLS
	TOTAL LEVY		243.4 MILLS
			=====

TOWN OF MCCLELLANVILLE 1-1		
COUNTYWIDE	MILLS	TOTAL
PARK AND RECREATION OPERATING	3.5)	
PARK AND RECREATION BONDS (762-2172)	3.7)	
TRIDENT TECHNICAL COLLEGE (572-6222)	2.1)	
SCHOOL BOARD OPERATING	109.0)	
SCHOOL BOARD BONDS (566-9260)	12.4)	130.7 MILLS
MUNICIPALITY		
TOWN OF MCCLELLANVILLE (887-3712)	48.2)	48.2 MILLS
TOTAL LEVY		<u>178.9 MILLS</u>

ST JAMES SANTEE DISTRICT 1-2		
COUNTYWIDE	MILLS	TOTAL
PARK AND RECREATION OPERATING	3.5)	
PARK AND RECREATION BONDS (762-2172)	3.7)	
TRIDENT TECHNICAL COLLEGE (572-6222)	2.1)	
SCHOOL BOARD OPERATING	109.0)	
SCHOOL BOARD BONDS (566-9260)	12.4)	130.7 MILLS
TOTAL LEVY		<u>130.7 MILLS</u>

AWENDAW FIRE DISTRICT 1-3		
COUNTYWIDE	MILLS	TOTAL
PARK AND RECREATION OPERATING	3.5)	
PARK AND RECREATION BONDS (762-2172)	3.7)	
TRIDENT TECHNICAL COLLEGE (572-6222)	2.1)	
SCHOOL BOARD OPERATING	109.0)	
SCHOOL BOARD BONDS (566-9260)	12.4)	130.7 MILLS
SPECIAL PURPOSE DISTRICT		
AWENDAW FIRE DISTRICT (958-4601)	40.0)	40.0 MILLS
TOTAL LEVY		<u>170.7 MILLS</u>

MCCLELLANVILLE AREA FIRE DISTRICT 1-4		
COUNTYWIDE	MILLS	TOTAL
PARK AND RECREATION OPERATING	3.5)	
PARK AND RECREATION BONDS (762-2172)	3.7)	
TRIDENT TECHNICAL COLLEGE (572-6222)	2.1)	
SCHOOL BOARD OPERATING	109.0)	
SCHOOL BOARD BONDS (566-9260)	12.4)	130.7 MILLS
SPECIAL PURPOSE DISTRICT		
MCCLELLANVILLE AREA FIRE DIST.(958-4601)	40.0)	40.0 MILLS
TOTAL LEVY		<u>170.7 MILLS</u>

TOWN OF AWENDAW - AWENDAW FIRE DIST(1-5)		
COUNTYWIDE	MILLS	TOTAL
PARK AND RECREATION OPERATING	3.5)	
PARK AND RECREATION BONDS (762-2172)	3.7)	
TRIDENT TECHNICAL COLLEGE (572-6222)	2.1)	
SCHOOL BOARD OPERATING	109.0)	
SCHOOL BOARD BONDS (566-9260)	12.4)	130.7 MILLS
SPECIAL PURPOSE DISTRICT		
AWENDAW FIRE DISTRICT (958-4601)	40.0)	40.0 MILLS
TOTAL LEVY		<u>170.7 MILLS</u>

TOWN OF MOUNT PLEASANT DISTRICT 2-1		
COUNTYWIDE	MILLS	TOTAL
PARK AND RECREATION OPERATING	3.5)	
PARK AND RECREATION BONDS (762-2172)	3.7)	
TRIDENT TECHNICAL COLLEGE (572-6222)	2.1)	
SCHOOL BOARD OPERATING	109.0)	
SCHOOL BOARD BONDS (566-9260)	12.4)	130.7 MILLS
MUNICIPALITY		
TOWN OF MT. PLEASANT (884-8517)	47.2)	47.2 MILLS
TOTAL LEVY		<u>177.9 MILLS</u>

MOULTRIE DISTRICT 2-2

	MILLS	TOTAL
COUNTYWIDE		
PARK AND RECREATION OPERATING	3.5)	
PARK AND RECREATION BONDS (762-2172)	3.7)	
TRIDENT TECHNICAL COLLEGE (572-6222)	2.1)	
SCHOOL BOARD OPERATING	109.0)	
SCHOOL BOARD BONDS (566-9260)	12.4)	130.7 MILLS
TOTAL LEVY		130.7 MILLS
		=====

TOWN OF SULLIVANS ISLAND 2-3

	MILLS	TOTAL
COUNTYWIDE		
PARK AND RECREATION OPERATING	3.5)	
PARK AND RECREATION BONDS (762-2172)	3.7)	
TRIDENT TECHNICAL COLLEGE (572-6222)	2.1)	
SCHOOL BOARD OPERATING	109.0)	
SCHOOL BOARD BONDS (566-9260)	12.4)	130.7 MILLS
MUNICIPALITY		
TOWN OF SULLIVANS ISLAND (883-3198)	38.4)	38.4 MILLS
TOTAL LEVY		169.1 MILLS
		=====

CITY OF ISLE OF PALMS 2-4

	MILLS	TOTAL
COUNTYWIDE		
PARK AND RECREATION OPERATING	3.5)	
PARK AND RECREATION BONDS (762-2172)	3.7)	
TRIDENT TECHNICAL COLLEGE (572-6222)	2.1)	
SCHOOL BOARD OPERATING	109.0)	
SCHOOL BOARD BONDS (566-9260)	12.4)	130.7 MILLS
MUNICIPALITY		
CITY OF ISLE OF PALMS (886-6428)	28.5)	28.5 MILLS
TOTAL LEVY		159.2 MILLS
		=====

CAPERS AND DEWEES ISLANDS DISTRICT 2-5

	MILLS	TOTAL
COUNTYWIDE		
TRIDENT TECHNICAL COLLEGE (572-6222)	2.1)	
SCHOOL BOARD OPERATING	109.0)	
SCHOOL BOARD BONDS (566-9260)	12.4)	123.5 MILLS
TOTAL LEVY		123.5 MILLS
		=====

EAST COOPER FIRE DISTRICT 2-6

	MILLS	TOTAL
COUNTYWIDE		
PARK AND RECREATION OPERATING	3.5)	
PARK AND RECREATION BONDS (762-2172)	3.7)	
TRIDENT TECHNICAL COLLEGE (572-6222)	2.1)	
SCHOOL BOARD OPERATING	109.0)	
SCHOOL BOARD BONDS (566-9260)	12.4)	130.7 MILLS
SPECIAL PURPOSE DISTRICT		
EAST COOPER FIRE DISTRICT (958-4601)	23.9)	23.9 MILLS
TOTAL LEVY		154.6 MILLS
		=====

BOONE HALL FIRE DISTRICT 2-7

	MILLS	TOTAL
COUNTYWIDE		
PARK AND RECREATION OPERATING	3.5)	
PARK AND RECREATION BONDS (762-2172)	3.7)	
TRIDENT TECHNICAL COLLEGE (572-6222)	2.1)	
SCHOOL BOARD OPERATING	109.0)	
SCHOOL BOARD BONDS (566-9260)	12.4)	130.7 MILLS
SPECIAL PURPOSE DISTRICT		
BOONE HALL FIRE DISTRICT (958-4601)	40.0)	40.0 MILLS
TOTAL LEVY		170.7 MILLS
		=====

2004 MILLAGE - SPECIAL LEVY

JAMES ISLAND PUBLIC SERVICE DISTRICT 3-1		
COUNTYWIDE	MILLS	TOTAL
PARK AND RECREATION OPERATING	3.5)	
PARK AND RECREATION BONDS (762-2172)	3.7)	
TRIDENT TECHNICAL COLLEGE (572-6222)	2.1)	
SCHOOL BOARD OPERATING	109.0)	
SCHOOL BOARD BONDS (566-9260)	12.4)	130.7 MILLS
SPECIAL PURPOSE DISTRICT		
JAMES ISLAND PSD OPERATING	69.1)	
JAMES ISLAND PSD BONDS (795-9060)	5.1)	74.2 MILLS
TOTAL LEVY		<u>204.9 MILLS</u>
JAMES ISLAND DISTRICT 3-2		
COUNTYWIDE	MILLS	TOTAL
PARK AND RECREATION OPERATING	3.5)	
PARK AND RECREATION BONDS (762-2172)	3.7)	
TRIDENT TECHNICAL COLLEGE (572-6222)	2.1)	
SCHOOL BOARD OPERATING	109.0)	
SCHOOL BOARD BONDS (566-9260)	12.4)	130.7 MILLS
TOTAL LEVY		<u>130.7 MILLS</u>
CITY OF FOLLY BEACH 3-3		
COUNTYWIDE	MILLS	TOTAL
PARK AND RECREATION OPERATING	3.5)	
PARK AND RECREATION BONDS (762-2172)	3.7)	
TRIDENT TECHNICAL COLLEGE (572-6222)	2.1)	
SCHOOL BOARD OPERATING	109.0)	
SCHOOL BOARD BONDS (566-9260)	12.4)	130.7 MILLS
MUNICIPALITY		
CITY OF FOLLY BEACH (588-7006)	48.1)	48.1 MILLS
TOTAL LEVY		<u>178.8 MILLS</u>
CITY OF CHARLESTON 3-4,3-5,5-2,6-3,7-1,7-2		
COUNTYWIDE	MILLS	TOTAL
PARK AND RECREATION OPERATING	3.5)	
PARK AND RECREATION BONDS (762-2172)	3.7)	
TRIDENT TECHNICAL COLLEGE (572-6222)	2.1)	
SCHOOL BOARD OPERATING	109.0)	
SCHOOL BOARD BONDS (566-9260)	12.4)	130.7 MILLS
MUNICIPALITY		
CITY OF CHARLESTON (34,52,63,71,72)	96.8)	
CITY CHARLESTON DRAINAGE IMPR(579-7529)	2.0)	98.8 MILLS
TOTAL LEVY		<u>229.5 MILLS</u>
CITY OF CHARLESTON/JI PSD (36)		
COUNTYWIDE	MILLS	TOTAL
PARK AND RECREATION OPERATING	3.5)	
PARK AND RECREATION BONDS (762-2172)	3.7)	
TRIDENT TECHNICAL COLLEGE (572-6222)	2.1)	
SCHOOL BOARD OPERATING	109.0)	
SCHOOL BOARD BONDS (566-9260)	12.4)	130.7 MILLS
MUNICIPALITY		
CITY OF CHARLESTON/JI PSD (3-6)	96.8)	
CITY CHARLESTON DRAINAGE IMPR(579-7529)	2.0)	98.8 MILLS
TOTAL LEVY		<u>229.5 MILLS</u>
NORTH CHAS PUBLIC SERVICE DISTRICT 4-1		
COUNTYWIDE	MILLS	TOTAL
PARK AND RECREATION OPERATING	3.5)	
PARK AND RECREATION BONDS (762-2172)	3.7)	
TRIDENT TECHNICAL COLLEGE (572-6222)	2.1)	
SCHOOL BOARD OPERATING	109.0)	
SCHOOL BOARD BONDS (566-9260)	12.4)	130.7 MILLS
SPECIAL PURPOSE DISTRICT		
NORTH CHARLESTON PSD OPER. (764-3072)	97.1)	
COOPER RIVER PK & PLYGRD COMM.(747-0776)	14.3)	111.4 MILLS
TOTAL LEVY		<u>242.1 MILLS</u>

2004 MILLAGE - SPECIAL LEVY

GOOSE CREEK DISTRICT 4-2		
COUNTYWIDE	MILLS	TOTAL
PARK AND RECREATION OPERATING	3.5)	
PARK AND RECREATION BONDS (762-2172)	3.7)	
TRIDENT TECHNICAL COLLEGE (572-6222)	2.1)	
SCHOOL BOARD OPERATING	109.0)	
SCHOOL BOARD BONDS (566-9260)	12.4)	130.7 MILLS
TOTAL LEVY		130.7 MILLS
		=====
CITY OF NORTH CHARLESTON 4-3		
COUNTYWIDE	MILLS	TOTAL
PARK AND RECREATION OPERATING	3.5)	
PARK AND RECREATION BONDS (762-2172)	3.7)	
TRIDENT TECHNICAL COLLEGE (572-6222)	2.1)	
SCHOOL BOARD OPERATING	109.0)	
SCHOOL BOARD BONDS (566-9260)	12.4)	130.7 MILLS
MUNICIPALITY		
CITY OF NORTH CHARLESTON (740-2630)	102.8)	102.8 MILLS
TOTAL LEVY		233.5 MILLS
		=====
TOWN OF LINCOLNVILLE 4-4		
COUNTYWIDE	MILLS	TOTAL
PARK AND RECREATION OPERATING	3.5)	
PARK AND RECREATION BONDS (762-2172)	3.7)	
TRIDENT TECHNICAL COLLEGE (572-6222)	2.1)	
SCHOOL BOARD OPERATING	109.0)	
SCHOOL BOARD BONDS (566-9260)	12.4)	130.7 MILLS
MUNICIPALITY		
TOWN OF LINCOLNVILLE (873-3261)	116.4)	116.4 MILLS
TOTAL LEVY		247.1 MILLS
		=====
TOWN OF SUMMERVILLE 4-7		
COUNTYWIDE	MILLS	TOTAL
PARK AND RECREATION OPERATING	3.5)	
PARK AND RECREATION BONDS (762-2172)	3.7)	
TRIDENT TECHNICAL COLLEGE (572-6222)	2.1)	
SCHOOL BOARD OPERATING	109.0)	
SCHOOL BOARD BONDS (566-9260)	12.4)	130.7 MILLS
MUNICIPALITY		
TOWN OF SUMMERVILLE (871-6000)	80.0)	80.0 MILLS
TOTAL LEVY		210.7 MILLS
		=====
ST JOHNS FIRE DISTRICT 5-1		
COUNTYWIDE	MILLS	TOTAL
PARK AND RECREATION OPERATING	3.5)	
PARK AND RECREATION BONDS (762-2172)	3.7)	
TRIDENT TECHNICAL COLLEGE (572-6222)	2.1)	
SCHOOL BOARD OPERATING	109.0)	
SCHOOL BOARD BONDS (566-9260)	12.4)	130.7 MILLS
SPECIAL PURPOSE DISTRICT		
ST JOHNS FIRE DISTRICT	23.6)	
ST JOHNS FIRE BONDS (559-9194)	1.3)	24.9 MILLS
TOTAL LEVY		155.6 MILLS
		=====
ST JOHNS FIRE DISTRICT 5-3		
COUNTYWIDE	MILLS	TOTAL
PARK AND RECREATION OPERATING	3.5)	
PARK AND RECREATION BONDS (762-2172)	3.7)	
TRIDENT TECHNICAL COLLEGE (572-6222)	2.1)	
SCHOOL BOARD OPERATING	109.0)	
SCHOOL BOARD BONDS (566-9260)	12.4)	130.7 MILLS
SPECIAL PURPOSE DISTRICT		
ST JOHNS FIRE DISTRICT	23.6)	
ST JOHNS FIRE BONDS (559-9194)	1.3)	24.9 MILLS
TOTAL LEVY		155.6 MILLS
		=====

ST JOHNS FIRE DISTRICT 5-4		
COUNTYWIDE	MILLS	TOTAL
PARK AND RECREATION OPERATING	3.5)	
PARK AND RECREATION BONDS (762-2172)	3.7)	
TRIDENT TECHNICAL COLLEGE (572-6222)	2.1)	
SCHOOL BOARD OPERATING	109.0)	
SCHOOL BOARD BONDS (566-9260)	12.4)	130.7 MILLS
SPECIAL PURPOSE DISTRICT		
ST JOHNS FIRE DISTRICT	23.6)	
ST JOHNS FIRE BONDS (559-9194)	1.3)	24.9 MILLS
TOTAL LEVY		155.6 MILLS
=====		
TOWN OF ROCKVILLE ST JOHNS FIRE DIST(55)		
COUNTYWIDE	MILLS	TOTAL
PARK AND RECREATION OPERATING	3.5)	
PARK AND RECREATION BONDS (762-2172)	3.7)	
TRIDENT TECHNICAL COLLEGE (572-6222)	2.1)	
SCHOOL BOARD OPERATING	109.0)	
SCHOOL BOARD BONDS (566-9260)	12.4)	130.7 MILLS
SPECIAL PURPOSE DISTRICT		
ST JOHNS FIRE DISTRICT	23.6)	
ST JOHNS FIRE BONDS (559-9194)	1.3)	24.9 MILLS
TOTAL LEVY		155.6 MILLS
=====		
WEST ST ANDREWS FIRE DISTRICT 6-1		
COUNTYWIDE	MILLS	TOTAL
PARK AND RECREATION OPERATING	3.5)	
PARK AND RECREATION BONDS (762-2172)	3.7)	
TRIDENT TECHNICAL COLLEGE (572-6222)	2.1)	
SCHOOL BOARD OPERATING	109.0)	
SCHOOL BOARD BONDS (566-9260)	12.4)	130.7 MILLS
SPECIAL PURPOSE DISTRICT		
ST ANDREWS PARK & PLYGND COMM.(763-4360)	21.5)	
WEST ST ANDREWS FIRE DIST. (958-4601)	5.2)	26.7 MILLS
TOTAL LEVY		157.4 MILLS
=====		
ST ANDREWS PUBLIC SERVICE DISTRICT 6-2		
COUNTYWIDE	MILLS	TOTAL
PARK AND RECREATION OPERATING	3.5)	
PARK AND RECREATION BONDS (762-2172)	3.7)	
TRIDENT TECHNICAL COLLEGE (572-6222)	2.1)	
SCHOOL BOARD OPERATING	109.0)	
SCHOOL BOARD BONDS (566-9260)	12.4)	130.7 MILLS
SPECIAL PURPOSE DISTRICT		
ST ANDREWS PSD OPERATING	77.4)	
ST ANDREWS PSD BONDS (556-6310)	2.2)	
ST ANDREWS PARK & PLYGND COMM.(763-4360)	21.5)	101.1 MILLS
TOTAL LEVY		231.8 MILLS
=====		
TOWN OF HOLLYWOOD ST PAULS FIRE DIST(80)		
COUNTYWIDE	MILLS	TOTAL
PARK AND RECREATION OPERATING	3.5)	
PARK AND RECREATION BONDS (762-2172)	3.7)	
TRIDENT TECHNICAL COLLEGE (572-6222)	2.1)	
SCHOOL BOARD OPERATING	109.0)	
SCHOOL BOARD BONDS (566-9260)	12.4)	130.7 MILLS
SPECIAL PURPOSE DISTRICT		
ST PAULS FIRE DISTRICT (889-6450)	51.5)	51.5 MILLS
TOTAL LEVY		182.2 MILLS
=====		
EDISTO ISLAND DISTRICT 8-1		
COUNTYWIDE	MILLS	TOTAL
PARK AND RECREATION OPERATING	3.5)	
PARK AND RECREATION BONDS (762-2172)	3.7)	
TRIDENT TECHNICAL COLLEGE (572-6222)	2.1)	
SCHOOL BOARD OPERATING	109.0)	
SCHOOL BOARD BONDS (566-9260)	12.4)	130.7 MILLS
SPECIAL PURPOSE DISTRICT		
ST PAULS FIRE DISTRICT (889-6450)	51.5)	51.5 MILLS
TOTAL LEVY		182.2 MILLS
=====		

2004 MILLAGE - SPECIAL LEVY

ST PAULS FIRE DISTRICT 8-2		
COUNTYWIDE	MILLS	TOTAL
PARK AND RECREATION OPERATING	3.5)	
PARK AND RECREATION BONDS (762-2172)	3.7)	
TRIDENT TECHNICAL COLLEGE (572-6222)	2.1)	
SCHOOL BOARD OPERATING	109.0)	
SCHOOL BOARD BONDS (566-9260)	12.4)	130.7 MILLS
SPECIAL PURPOSE DISTRICT		
ST PAULS FIRE DISTRICT (889-6450)	51.5)	51.5 MILLS
	TOTAL LEVY	182.2 MILLS
		=====
TOWN OF MEGGETT ST PAULS FIRE DIST (83)		
COUNTYWIDE	MILLS	TOTAL
PARK AND RECREATION OPERATING	3.5)	
PARK AND RECREATION BONDS (762-2172)	3.7)	
TRIDENT TECHNICAL COLLEGE (572-6222)	2.1)	
SCHOOL BOARD OPERATING	109.0)	
SCHOOL BOARD BONDS (566-9260)	12.4)	130.7 MILLS
SPECIAL PURPOSE DISTRICT		
ST PAULS FIRE DISTRICT (889-6450)	51.5)	51.5 MILLS
	TOTAL LEVY	182.2 MILLS
		=====
TOWN OF RAVENEL ST PAULS FIRE DIST 8-4		
COUNTYWIDE	MILLS	TOTAL
PARK AND RECREATION OPERATING	3.5)	
PARK AND RECREATION BONDS (762-2172)	3.7)	
TRIDENT TECHNICAL COLLEGE (572-6222)	2.1)	
SCHOOL BOARD OPERATING	109.0)	
SCHOOL BOARD BONDS (566-9260)	12.4)	130.7 MILLS
SPECIAL PURPOSE DISTRICT		
ST PAULS FIRE DISTRICT (889-6450)	51.5)	51.5 MILLS
	TOTAL LEVY	182.2 MILLS
		=====

TAXES FOR THE YEAR 2004 Cherokee County

TOWNSHIP	FORMER DISTRICT	FIRE DISTRICT	GENERAL SCHOOL	SCHOOL BOND	COUNTY	TOTAL
4 CHEROKEE REAL PROPERTY	1 Antioch 5 Broad River 4 Cherokee 8 Holly Grove & 9-out 3 Hopewell 44 Smyrna		156	11.6	74.4	242
5 CKC REAL & PERSONAL PROPERTY	4 Kings Creek	12	156	11.6	74.4	254
6 BUFFALO REAL & PERSONAL PROPERTY	8 Buffalo	10	156	11.6	74.4	252
9 BLACKSBURG TOWN REAL & PERSONAL PROPERTY	9 Town		156	11.6	74.4	242
17 DRAYTONVILLE REAL PROPERTY	17 Draytonville 35 Ashbury 18 Timber Ridge		156	11.6	74.4	242
20 GOWDEYSVILLE REAL PROPERTY	20 McIown's Mountain 21 Star Farm 22 Gowdeysville 25 Sunnyside		156	11.6	74.4	242
27 WHITE PLAINS REAL PROPERTY	26 Beavardam 27 White Plains 28 Corinth 16 Goucher		156	11.6	74.4	242
29 CORINTH REAL & PERSONAL PROPERTY	29 Corinth	12	156	11.6	74.4	254
12 CHEROKEE CREEK REAL & PERSONAL PROPERTY	Cherokee Creek Fire	10.8	156	11.6	74.4	252.8
10 GAFFNEY CITY REAL & PERSONAL PROPERTY	10 Town		156	11.6	74.4	242
11 GREATER GAFFNEY REAL & PERSONAL PROPERTY	11 Gaffney Fire Protection	12	156	11.6	74.4	254
23 MACEDONIA REAL & PERSONAL PROPERTY	23 Macedonia	8	156	11.6	74.4	250
18 GRASSY POND REAL & PERSONAL PROPERTY	18 Grassy Pond	6.6	156	11.6	74.4	248.6
03 CAROLINA FACTORY			156	11.6	74.4	242
01 PERSONAL PROPERTY	14 Morgan 4 Cherokee 17 Draytonville 20 Gowdeysville 27 White Plains 19 Limestone		156	11.6	74.4	242
15 Chesnee/Cherokee REAL & PERSONAL PROPERTY	City of Chesnee 100	10.8	166.6	19.1	74.4	370.9
92 CHESNEE MACEDONIA REAL & PERSONAL PROPERTY	Chesnee School Macedonia Fire	8	166.6	19.1	74.4	268.1
13 CHESNEE CHEROKEE CREEK REAL & PERSONAL PROPERTY	Chesnee School Cherokee Fire	10.8	166.6	19.1	74.4	270.9

NANCY H. ELLIOTT
County Auditor

EDITH GARDNER
County Treasurer

William Barry Kelley
County Assessor

Vernon "Roy" Price
Delinquent Tax Collector

Capital Fund 1 Mill
Statutory Road Tax and Ord. County 58 Mills
Library 3.7 Mills
Recreation 3.2 Mills
Bonds County 3.4 Mills
Total 74.4 Mills

2004 CHESTER COUNTY TAX LEVY

General Operations County	107.7 MILLS
Millage Fund (Solid Waste)	6.7 MILLS
Library	8.8 MILLS
TOTAL COUNTY	123.2 MILLS -
Retirement of Bonds and Interest for Chester County	6.6 MILLS
GRAND TOTAL COUNTY LEVY	129.8 MILLS -
Operations and Maintenance of Chester County Schools	169.0 MILLS
Retirements of Bonds and Interest for Chester County School District	43.9 MILLS
GRAND TOTAL SCHOOL LEVY	212.9 MILLS -
Chester Fire District (Dist 02)	37.8 MILLS
Lando Fire District (Dist 03)	10.5 MILLS
(Dist 01) Total County: School	342.7 MILLS ✓
Dist 01G) Total County (less millage fund), School, within Great Falls Town Limits	336.0 MILLS ✓
(Dist 02) Total County, School, Chester Fire	380.5 MILLS ✓
(Dist 02C) Total County (less millage fund), School, Chester Fire, within Chester City Limits	373.8 MILLS
(Dist 03) Total County, School, Lando Fire	353.2 MILLS ✓
MANUFACTURER FIVE-YEAR ABATAMENT	
Dist 01S	
Total School, Millage Fund, Library	228.4 MILLS ✓
Dist 01SG (within Great Falls Town Limits)	
Total School, Library	221.7 MILLS ✓
District 02S	
Total School, Chester Fire, Millage Fund, Library	266.2 MILLS ✓
Dist 02SC (within Chester City Limits)	
Total School, Library, Chester Fire District	259.5 MILLS ✓
District 03S	
Total School, Millage Fund, Library, Lando Fire District	238.9 MILLS ✓



J. Ronald Thurman, Interim Administrator

*Chesterfield County Courthouse
200 West Main Street
Chesterfield, SC 29709*

Phone: (843) 623-2535

Fax: (843) 623-3945

August 31, 2004

CHESTERFIELD COUNTY COUNCIL

To: Mr. Johnny Jenkins, Chesterfield County Auditor

The 2004-2005 Chesterfield County Budget Hereby Authorizes You To Levy:

County of Chesterfield

County Operations	58.45 Mills
County-Wide Debt Service	<u>7.55 Mills</u>
County Subtotal	66.00 Mills

Rescue Squads	1.28 Mills
Chesterfield-Marlboro Technical College	<u>2.50 Mills</u>
Other Subtotal	3.78 Mills

Chesterfield County School District

School Operations	152.54 Mills
School Debt Service	2.88 Mills
School Lease Purchase	<u>8.09 Mills</u>
School Subtotal	163.51 Mills

<u><i>Total Millage For Chesterfield County</i></u>	<u>233.29 Mills</u>
---	---------------------

<i>FY 04-05 Alligator Fire District</i>	13.00 Mills
<i>FY 04/05 Cheraw Fire District</i>	18.00 Mills
<i>FY 04/05 Harris Creek Fire District</i>	15.00 Mills
<i>FY 04/05 Cash Fire District</i>	23.00 Mills

<i>FY 04/05 Road Maintenance Fee (Sept. 1, 2004)</i>	\$20.00 Per Vehicle
--	---------------------


J. Ronald Thurman, Interim Administrator

Serving The Citizens Of Chesterfield County

Clarendon County

2004 MILLAGE RATES BY DISTRICT													
District	C Ord	C Debt	S Ord	S Debt	Voc Sch	CCT	Library	H Bond	Fire Ord	Fire Debt	Cnty Total	City Mills	Grand Total
10	114.2	4.0	102.4	40.7	3.6	4.1	4.4	0.0	14.5	4.9	292.8		292.8
11	114.2	4.0	102.4	40.7	3.6	4.1	4.4	0.0			273.4	85.0	358.4
20	114.2	4.0	98	12.2	3.6	4.1	4.4	0.0	14.5	4.9	259.9		259.9
21	114.2	4.0	98	12.2	3.6	4.1	4.4	0.0			240.5	141.0	381.5
22	114.2	4.0	98	12.2	3.6	4.1	4.4	0.0	14.5	4.9	259.9		259.9
30	114.2	4.0	205	22.6	3.6	4.1	4.4	0.0	14.5	4.9	377.3		377.3
31	114.2	4.0	205	22.6	3.6	4.1	4.4	0.0	14.5	4.9	377.3	73	450.3
40	114.2	4.0	45.1	8.4	3.6	4.1	4.4	0.0	14.5	4.9	310.2		310.2
40ex			45.1	8.4									
			45.1	8.4									
			45.1	8.4									
			45.1	8.4	3.6	4.1	4.4	0.0	14.5	4.9	192.0		192.0
			45.1	8.4									
			45.1	8.4									
Tax Credit Factors													
			LR Exemption										
County	0.001530		Sch #1	Sch #2	Sch #3								
Manning	0.002675		(80.3)	67.0	142.3							118.2	
Summerton	0.001526		(3.3)	3.3	3.3								
Turbeville	* 0.00395		(83.6)	70.3	145.6								
* If the amount of LOST credit exceeds the amount of taxes due, the LOST credit is reduced to equal the amount of taxes due, which will be reflected on the tax bills.													
Industrial Abatement = County Ord + County Debt													
Industrial Abatement													

fax - 803-734-4719
 Att: Brent Gibson

Collenton County

2004	
School Operating	113.4
School Debt	10.5

DARLINGTON COUNTY

2004

LEVY SHEET
ROSA D. HUDSON
COUNTY AUDITOR

		SCHOOL OPERATIONS	SCHOOL BONDS	FLOR-DARL TEC	COUNTY GENERAL	COUNTY BONDS	COUNTY LIBRARY	ENVIRONMENTAL SERVICES	HARTSVILLE C.C.	PALMETTO FIRE	COUNTY WIDE FIRE	DARLINGTON FIRE	HARTSVILLE FIRE	TOTAL	CITIES & TOWNS
1	BETHEL	145	15	7	56.82	4.1	4.17	2.22							
1-F	BETHEL	145	15	7	56.82	4.1	4.17	2.22				9.93		244.24	
2-1	DARLINGTON	145	15	7	56.82	4.1	4.17	0.57		9.93				244.24	
2-2F	DARLINGTON	145	15	7	56.82	4.1	4.17	2.22			9.93			232.66	117.53
2-2DF	DARLINGTON	145	15	7	56.82	4.1	4.17	2.22				9.93		244.24	
2-2H	DARLINGTON	145	15	7	56.82	4.1	4.17	2.22			9.93			244.24	
3-F	QUIETUDE	145	15	7	56.82	4.1	4.17	2.22	5					239.31	
4-F	NEWMAN SWAMP	145	15	7	56.82	4.1	4.17	2.22		9.93				244.24	
5	POND HOLLOW	145	15	7	56.82	4.1	4.17	2.22		9.93				244.24	
5-F	POND HOLLOW	145	15	7	56.82	4.1	4.17	2.22	2		9.93		9.93	246.24	
6-1	LAMAR	145	15	7	56.82	4.1	4.17	2.22						246.24	
6-2F	LAMAR	145	15	7	56.82	4.1	4.17	2.22		9.93				234.31	73.0
7-H	MECHANICSVILLE	145	15	7	56.82	4.1	4.17	2.22	5					244.24	
7-F	MECHANICSVILLE	145	15	7	56.82	4.1	4.17	2.22		9.93				239.31	
8-F	SWIFT CREEK	145	15	7	56.82	4.1	4.17	2.22		9.93				244.24	
9-F	BLACK CREEK	145	15	7	56.82	4.1	4.17	2.22		9.93				244.24	
10-L	KELLYTOWN	145	15	7	56.82	4.1	4.17	2.22				9.93		244.24	
10-LF	KELLYTOWN	145	15	7	56.82	4.1	4.17	2.22		9.93				244.24	
10-H	KELLYTOWN	145	15	7	56.82	4.1	4.17	2.22	2			9.93		246.24	
10-HF	KELLYTOWN	145	15	7	56.82	4.1	4.17	2.22	2	9.93				246.24	
11-F	LAKE SWAMP	145	15	7	56.82	4.1	4.17	2.22		9.93				244.24	
12-F	HIGH HILL	145	15	7	56.82	4.1	4.17	2.22		9.93				244.24	
12-H	HIGH HILL	145	15	7	56.82	4.1	4.17	2.22	5					244.24	
13-1	SOCIETY HILL	145	15	7	56.82	4.1	4.17	2.22						239.31	
13-F	SOCIETY HILL	145	15	7	56.82	4.1	4.17	2.22		9.93				234.31	63.0
14-F	MONT CLARE	145	15	7	56.82	4.1	4.17	2.22		9.93				244.24	
15	LYDIA	145	15	7	56.82	4.1	4.17	2.22				9.93		244.24	
15-F	LYDIA	145	15	7	56.82	4.1	4.17	2.22		9.93				244.24	
16-F	LEAVENSWORTH	145	15	7	56.82	4.1	4.17	2.22		9.93				244.24	
17	NEW MARKET	145	15	7	56.82	4.1	4.17	2.22	2			9.93		244.24	
17-F	NEW MARKET	145	15	7	56.82	4.1	4.17	2.22	2	9.93				246.24	
18-H	ANTIOCH	145	15	7	56.82	4.1	4.17	2.22	2			9.93		246.24	
18-HF	ANTIOCH	145	15	7	56.82	4.1	4.17	2.22	2	9.93				246.24	
18-L	ANTIOCH	145	15	7	56.82	4.1	4.17	2.22				9.93		244.24	
18-LF	ANTIOCH	145	15	7	56.82	4.1	4.17	2.22		9.93				244.24	
20-F	PHILADELPHIA	145	15	7	56.82	4.1	4.17	2.22		9.93				244.24	
21	PALMETTO	145	15	7	56.82	4.1	4.17	2.22	5					244.24	
23-F	INDIAN BRANCH	145	15	7	56.82	4.1	4.17	2.22		9.93				239.31	
24-F	LYNCHES RIVER	145	15	7	56.82	4.1	4.17	2.22		9.93				244.24	
27-F	OATES	145	15	7	56.82	4.1	4.17	2.22		9.93				244.24	
28-F	CLYDE	145	15	7	56.82	4.1	4.17	2.22		9.93				244.24	
29-H	BURNT BRANCH	145	15	7	56.82	4.1	4.17	2.22	2			9.93		246.24	
29-HF	BURNT BRANCH	145	15	7	56.82	4.1	4.17	2.22	2	9.93				246.24	
29-L	BURNT BRANCH	145	15	7	56.82	4.1	4.17	2.22				9.93		244.24	
29-LF	BURNT BRANCH	145	15	7	56.82	4.1	4.17	2.22		9.93				244.24	
30-F	DOVESVILLE	145	15	7	56.82	4.1	4.17	2.22		9.93				244.24	
32-1	HARTSVILLE	145	15	7	56.82	4.1	4.17	0.57	2					234.66	110.0
32-1A	HARTSVILLE	145	15	7	56.82	4.1	4.17	0.57	2					234.66	
32-1B	HARTSVILLE	145	15	7	56.82	4.1	4.17	0.57	2					234.66	
32-2	HARTSVILLE	145	15	7	56.82	4.1	4.17	2.22	2			9.93		246.24	
32-2A	HARTSVILLE	145	15	7	56.82	4.1	4.17	2.22	2			9.93		246.24	
32-2F	HARTSVILLE	145	15	7	56.82	4.1	4.17	2.22	2	9.93				246.24	

Dillon

1. Value of One Mill Based on County Operations

Mill Value = \$53,850.00 2004 Mill Value = 54,790

2. County Base Tax Including Tax Purpose

Purpose	Millage 2003:	Millage 2004:	(Indicate "No Change" if the rate is the same)
County Debt Service	0.0040	County Debt Service	NC <u>0.0040</u>
County Operations	0.0940	County Operations	<u>0.0990</u>
Total Millage 2003 =	0.0980	Please indicate any new millage rates for 2004:	
		Total Base Millage = :	<u>0.1030</u>
		<small>(Add all base millage plus any new base millage rates)</small> (County)	

3. School District Taxes Including Purpose

District Name	Purpose	Millage 2003:	Millage 2004:	(Indicate "No Change" if the rate is the same)
Dillon	Debt Service	0.0030	Dillon	Debt Service <u>0.0045</u>
Dillon	Dillon County Vocational School	0.0155	Dillon	Dillon County Vocational School NC <u>0.0155</u>
Dillon	Dillon Northeastern Technical College	0.0010	Dillon	Dillon Northeastern Technical College NC <u>0.0010</u>
Dillon	Local Supplement for Teachers	0.0085	Dillon	Local Supplement for Teachers NC <u>0.0085</u>
Dillon	Operations of Schools	0.1180	Dillon	Operations of Schools <u>0.1195</u>
			(School)	
			Please indicate any new millage rates for 2004:	
			<u>0.1490</u>	

4. City or Community Millage Rate

City or Community	Millage 2003:	Millage 2004:	(Indicate "No Change" if the rate is the same)
Dillon	0.0920	Dillon	NC <u>0.0920</u>
Lake View	0.1130	Lake View	<u>0.1150</u>
Latta	0.1460	Latta	NC <u>0.1460</u>
		Please indicate any new millage rates for 2004:	

5. Special Purpose District Millage Rate

District Name	Location	Purpose	Millage 2003:	Millage 2004:	(Indicate "No Change" if the rate is the same)
					NC
				Please indicate any new millage rates for 2004:	

6. Special Fees

Fee	Location	Purpose	Amount	Fee 2004:	(Indicate "No Change" if the rate is the same)
Solid Waste Disposal Fee	Countywide	Solid Waste	\$75.00	Solid Waste Disposal Fee	Countywide Solid Waste NC <u>75.00</u>
				Please indicate any new fees for 2004:	

7 and 8. County and City Abatements

Jurisdiction	Abatement	Abatement 2004:	(Indicate "No Change" if the rate is the same)
County Abatement	0.0980	County Abatement	NC <u>0.103</u>
		Please indicate new abatements for 2004:	

9 and 10. County and City Tax Credit Factors (C.T.F.)

County	County TCF	City	City TCF	TCF 2004:	(Indicate "No Change" if the rate is the same)
Dillon	0.0013000	Dillon	0.0018690	Dillon	<u>0.0021720</u>
		Lake View	0.0020000	County	<u>0.0029000</u>
		Latta	0.0026400	Latta	<u>0.0028000</u>
				Lake View	
				Please indicate any new TCF rates for 2004:	

Contact Information

Auditor: Ms. Kay S. McKenzie
 Address: PO Box 32
 Dillon, SC 29536

Corrections

mailed 10-5-04

Done Oct 4th

Dorchester County

JOHNETTE A. CONNELLEY DORCHESTER COUNTY AUDITOR 2004 MILLAGE CHART	SCHOOL OPER.	SCHOOL OPER. SUPP.	SCHOOL DEBT	TRIDENT TECH.	VOC. SCHOOL OPER.	VOC. SCHOOL SUPP.	LIBRARY	SENIOR CENTER OP.	COUNTY LEVY	COUNTY DEBT	COUNTY CAPITAL	FIRE	CONTRACT FIRE	TOTAL COUNTY	TOTAL CITY	GRAND TOTAL	MANUF. EXEMPT
DISTRICT																	
202 OLD FORT (FD)	103.8	51.2	29.8	3.1	6.8	1.4	5.5	1.9	55.0	5.0	4.7	14.3		282.5		282.5	212.3
203 ASHLEY RIVER (FD)	103.8	51.2	29.8	3.1	6.8	1.4	5.5	1.9	55.0	5.0	4.7	14.3		282.5		282.5	212.3
204 GIVHANS (FD)	103.8	51.2	29.8	3.1	6.8	1.4	5.5	1.9	55.0	5.0	4.7	14.3		282.5		282.5	212.3
206 SAND HILL (FD)	103.8	51.2	29.8	3.1	6.8	1.4	5.5	1.9	55.0	5.0	4.7	14.3	14.3	282.5		282.5	212.3
207 CITY OF SUMMERSVILLE	103.8	51.2	29.8	3.1	6.8	1.4	5.5	1.9	55.0	5.0	4.7			282.5	80	349.2	278.0
208 CITY OF N. CHARLESTON	103.8	51.2	29.8	3.1	6.8	1.4	5.5	1.9	55.0	5.0	4.7			268.2	102.8	371.0	303.8
209 KNIGHTSVILLE (FD)	103.8	51.2	29.8	3.1	6.8	1.4	5.5	1.9	55.0	5.0	4.7	14.3	14.3	282.5		282.5	212.3
212 RIDGEVILLE (FD)	103.8	51.2	29.8	3.1	6.8	1.4	5.5	1.9	55.0	5.0	4.7	14.3	14.3	282.5		282.5	212.3
403 TOWN OF HARLEYVILLE	116.6	94.4	44.0	3.1	6.8	1.4	5.5	1.9	55.0	5.0	4.7			338.4	75	413.4	363.2
404 GIVHANS (FD)	116.6	94.4	44.0	3.1	6.8	1.4	5.5	1.9	55.0	5.0	4.7	14.3	14.3	352.7		352.7	282.5
405 TOWN OF ST. GEORGE	116.6	94.4	44.0	3.1	6.8	1.4	5.5	1.9	55.0	5.0	4.7			338.4	105	443.4	373.2
406 TOWN OF RIDGEVILLE	116.6	94.4	44.0	3.1	6.8	1.4	5.5	1.9	55.0	5.0	4.7			338.4	30	418.4	348.2
407 INDIAN FIELD (FD)	116.6	94.4	44.0	3.1	6.8	1.4	5.5	1.9	55.0	5.0	4.7		14.3	352.7		352.7	282.5
408 GROVER (FD)	116.6	94.4	44.0	3.1	6.8	1.4	5.5	1.9	55.0	5.0	4.7		14.3	352.7		352.7	282.5
409 REEVESVILLE (FD)	116.6	94.4	44.0	3.1	6.8	1.4	5.5	1.9	55.0	5.0	4.7		14.3	352.7		352.7	282.5
410 CATTLE CREEK (FD)	116.6	94.4	44.0	3.1	6.8	1.4	5.5	1.9	55.0	5.0	4.7		14.3	352.7		352.7	282.5
411 ST. GEORGE (FD)	116.6	94.4	44.0	3.1	6.8	1.4	5.5	1.9	55.0	5.0	4.7		14.3	352.7		352.7	282.5
412 RIDGEVILLE (FD)	116.6	94.4	44.0	3.1	6.8	1.4	5.5	1.9	55.0	5.0	4.7		14.3	352.7		352.7	282.5
413 DORCHESTER (FD)	116.6	94.4	44.0	3.1	6.8	1.4	5.5	1.9	55.0	5.0	4.7		14.3	352.7		352.7	282.5
414 HARLEYVILLE (FD)	116.6	94.4	44.0	3.1	6.8	1.4	5.5	1.9	55.0	5.0	4.7		14.3	352.7		352.7	282.5
415 TOWN OF REEVESVILLE	116.6	94.4	44.0	3.1	6.8	1.4	5.5	1.9	55.0	5.0	4.7		14.3	352.7		352.7	282.5
PROPERTY TAX RELIEF		110.0															
PROPERTY TAX RELIEF		123.4															
PTR IS SCHOOL OPERATING + VOCATIONAL OPERATING.																	
FOR SCHOOL DISTRICT #2																	
FOR SCHOOL DISTRICT #4																	
Total School 2 Operating Millage is 155.0																	
Total School 4 Operating Millage is 211.0																	

Grant Gibon
r: Schelle Connolly
e: Rae A. 2004
(803) 731-4719

EDGEFIELD COUNTY COURTHOUSE



BILL GILCHRIST
Auditor

TELEPHONE: (803) 637-4034
FAX: (803) 637-4126

OCTOBER 5, 2004

EDGEFIELD COUNTY COUNCIL
215 Jeter street
Edgefield, S.C. 29824

Dear County Council:

As County Auditor, I recommend use of the following millage rates for the 2004 tax year in Edgefield County.

County Operations	65.0
County debt service	5.5
Hosp. Operations	7.0
EMS	13.5
Industrial Dev.	1.0
Recreation	1.92
School Operations	177.64
School Bonds	28.0
Fire	10.0

Total Millage rate for Edgefield County for the 2004 tax year 309.56.

Total Millage rate for the incorporated area is 299.56 for the 2004 tax year.

*****Millage rates do not apply to vehicles until January 2005.

Sincerely,

Bill Gilchrist
Edgefield County Auditor

ATTN: GRANT GIBSON
803-734-4719

Fairfield County

Up or down from 2003?	Up 3.0	Up 2	Up 9/10	Up 3	Down 4	Up 4.8	Down 1.3	Up 1.7	New Item	Down 5.2	Same			
	SCHOOL OP	SCHOOL DEBT	COUNTY ORD	LIBRARY	HOSP EMER	EMS OPER	BOND ISSUE	FIRE BOARD	FIRE BOARD CAPITAL	EMIS CAPITAL	SUB-TOTAL MILLAGE	CITY OR TOWN MILLAGE	TOTAL MILLAGE	MANU. EX MILLAGE
PEGGY HENSLEY FAIRFIELD COUNTY AUDITOR 2004 MILLAGE CHART														
DISTRICT														
DISTRICT 1 -2T (RIDGEMAN)	185.0	9.9	80.8	3.0	6.0	14.4	2.3	3.2	0.4	2.6	287.6	57.0	344.6	181.1
DISTRICT 1 -1T (WINNSBORO)	165.0	9.9	80.8	3.0	6.0	14.4	2.3	0.0	0.0	2.6	264.0	29.5	313.5	177.9
DISTRICT 1 -01	165.0	9.9	80.8	3.0	6.0	14.4	2.3	3.2	0.4	2.8	287.6		287.6	181.1
DISTRICT 1 -3T (BLYTHWOOD)	165.0	9.9	80.8	3.0	6.0	14.4	2.3	3.2	0.4	2.6	287.6	8.0	295.6	181.1
PROPERTY TAX RELIEF	115	MILLS												
COUNTY MILLAGE:	106.1	MILLS												
School lease paid from fund balance														
Percentage:														
District 1-2T - Ridgeway	48%	3%	23%	1%	2%	4%	1%	1%		1%	17%	100%	51%	43%
DISTRICT 1 -1T (WINNSBORO)	53%	3%	26%	1%	2%	5%	1%	0%		1%	5%	100%	49%	43%
DISTRICT 1 -01	57%	3%	28%	1%	2%	5%	1%	1%		1%	0%	100%	31%	30%
DISTRICT 1 -3T (BLYTHWOOD)	56%	3%	27%	1%	2%	5%	1%	1%		1%	3%	100%	50%	41%

FLORENCE
COUNTY

803-734-4719

Florence County

DIST	CITIES	COUNTY MILLS	CITY MILLS	TOTAL MILLS
100		240.5		240.5
110	FLORENCE	235.5	60.8	296.3
120	QUINBY	240.5	12.5	253.0
130		248.2		248.2
200		308.8		308.8
210	PAMPLICO	285.8	88.0	373.8
220		298.5		298.5
230		308.8		308.8
300		249.8		249.8
301		266.8		266.8
310		249.8		249.8
311		266.8		266.8
320	LAKE CITY	231.8	165.9	397.7
330	OLANTA	231.8	55.1	286.9
340	COWARD	249.8		249.8
341	COWARD	266.8		266.8
350	SCRANTON	231.8		231.8
351	SCRANTON	248.8		248.8
360		249.8		249.8
361		269.2		269.2
371		269.2		269.2
380		236.8		236.8
381		253.8		253.8
390		236.8		236.8
391		256.2		256.2
400		244.7		244.7
410	TIMMONSVILLE	229.7	90.0	319.7
420		234.7		234.7
500		346.2		346.2
510	JOHNSONVILLE	321.2	52.8	374.0
<p>TAX YEAR 2004 MILL EXEMPTION 65.0</p>				

Florence County

2004 LEVY

DIST	SCHOOL OPER	SCHOOL BONDS	GRAND TOTAL	TECH	FIRE	LYNCHES LAKE	SALEM P.C.	COUNTY GENERAL	COUNTY LAW ENF.	EMERG. MANAG.	SEN. CITI. CENTER	LIBRARY	TOTAL MILLS	CITIES	MILLS	GRAND TOTAL
100	145.7	16.3	162.0	3.5	5			28.0	31.5	5.0	0.5	5.0	240.5			240.5
110	145.7	16.3	162.0	3.5				28.0	31.5	5.0	0.5	5.0	235.5	FLORENCE	80.8	296.3
120	145.7	16.3	162.0	3.5	5			28.0	31.5	5.0	0.5	5.0	240.5	QUINBY	12.5	253.0
130	145.7	16.3	162.0	3.5	10 Oper 2.7 Bond 15 Oper			28.0	31.5	5.0	0.5	5.0	248.2			248.2
200	149.4	62.9	212.3	3.5	8 Bond			28.0	31.5	5.0	0.5	5.0	308.8			308.8
210	149.4	62.9	212.3	3.5				28.0	31.5	5.0	0.5	5.0	285.8	PAMPLICO	88.0	373.8
220	149.4	62.9	212.3	3.5	10 Oper 2.7 Bond			28.0	31.5	5.0	0.5	5.0	298.5			298.5
230	149.4	62.9	212.3	3.5	15 Oper 8 Bond			28.0	31.5	5.0	0.5	5.0	308.8			308.8
300	147.5	10.8	158.3	3.5	18			28.0	31.5	5.0	0.5	5.0	249.8			249.8
301	147.5	10.8	158.3	3.5	18	17		28.0	31.5	5.0	0.5	5.0	266.8			266.8
310	147.5	10.8	158.3	3.5	18			28.0	31.5	5.0	0.5	5.0	249.8			249.8
311	147.5	10.8	158.3	3.5	18	17		28.0	31.5	5.0	0.5	5.0	266.8			266.8
320	147.5	10.8	158.3	3.5				28.0	31.5	5.0	0.5	5.0	231.8	LAKE CITY	185.9	397.7
330	147.5	10.8	158.3	3.5				28.0	31.5	5.0	0.5	5.0	231.8	OLANTA	55.1	286.9
340	147.5	10.8	158.3	3.5	18			28.0	31.5	5.0	0.5	5.0	249.8	COWARD	6	249.8

Florence County

2004 LEVY

DIST	SCHOOL OPER	SCHOOL BONDS	GRAND TOTAL	TECH	FIRE	LYNCHES LAKE	SALEM P.C.	COUNTY GENERAL	COUNTY LAW ENF.	EMERG. MANAG.	SEN. CITI. CENTER	LIBRARY	TOTAL MILLS	CITIES	MILLS	GRAND TOTAL
341	147.5	10.8	158.3	3.5	18		17	28.0	31.5	5.0	0.5	5.0	266.8	COWARD	0	266.8
350	147.5	10.8	158.3	3.5				28.0	31.5	5.0	0.5	5.0	231.8	SCRANTON	0	231.8
351	147.5	10.8	158.3	3.5			17	28.0	31.5	5.0	0.5	5.0	248.8	SCRANTON	0	248.8
360	147.5	10.8	158.3	3.5	18			28.0	31.5	5.0	0.5	5.0	249.8			249.8
361	147.5	10.8	158.3	3.5	18	19.4		28.0	31.5	5.0	0.5	5.0	269.2			269.2
371	147.5	10.8	158.3	3.5	18	19.4		28.0	31.5	5.0	0.5	5.0	269.2			269.2
380	147.5	10.8	158.3	3.5	5			28.0	31.5	5.0	0.5	5.0	236.8			236.8
381	147.5	10.8	158.3	3.5	5		17	28.0	31.5	5.0	0.5	5.0	253.8			253.8
390	147.5	10.8	158.3	3.5	5			28.0	31.5	5.0	0.5	5.0	236.8			236.8
391	147.5	10.8	158.3	3.5	5	19.4		28.0	31.5	5.0	0.5	5.0	256.2			256.2
400	116.6	39.6	156.2	3.5	15			28.0	31.5	5.0	0.5	5.0	244.7			244.7
410	116.6	39.6	156.2	3.5				28.0	31.5	5.0	0.5	5.0	229.7	HIMMONS VILLE	90.0	319.7
420	116.6	39.6	156.2	3.5	5			28.0	31.5	5.0	0.5	5.0	234.7			234.7
500	189.9	57.8	247.7	3.5	21 Oper 4 Bond			28.0	31.5	5.0	0.5	5.0	346.2			346.2
510	189.9	57.8	247.7	3.5				28.0	31.5	5.0	0.5	5.0	321.2	JOHNSON VILLE	52.8	374.0

GEORGETOWN
COUNTY

GEORGETOWN COUNTY MILLAGE BREAKDOWN

	<u>2004</u>	
COUNTY		MILLAGE RATES
General Government		24.9
Law Enforcement		14.4
Parks and Recreation		4.7
Landfill		2.6
Debt Service		5.0
Higher Ed		<u>1.7</u>
	Total County	53.3
 SPECIAL PURPOSE DISTRICTS		
Solid Waste Collection (Dist#1,2,3,4,41,42)		3.6
Fire District #1 County (Dist #1,2,3)		18.6
Fire District #2 Midway (#4, 42)		16.6
Fire District #3 Murrells Inlet, GCity (#41)		6.8
 SCHOOL		
Operating		123.2
Debt Service		<u>23.0</u>
	Total School	146.2

Millage Rates By Tax District for 2004

Tax District #1,2,3	221.7
Tax District #4,42	219.7
Tax District #41	209.9
Tax District #5,#6 (County Only)	199.5
City of Georgetown #5	90.6
Town of Andrews #6	115.5
Tax District #5 City and County	290.1
Tax District #6 Town and County	315.0

*PROPERTY TAX RELIEF-School operating millage of 123.2 mills will be exempt on all 4% residential property up to the first \$100,000 market value for 2004. (\$492.80)

**A household fee of \$25.00 will be assessed on every residential unit for landfill costs in all districts. Property owners that are totally exempt from residential taxes are excluded from household fee.

***Manufacturers Exemption of county mills for those qualified – 53.3 mills.

Edna W. Freeman, Auditor
9/9/04

GEORGETOWN COUNTY MILLAGE RATES FOR 2004

TAX DISTRICT #1,2,3	221.7
TAX DISTRICT #4,42	219.7
TAX DISTRICT #41	209.9
TAX DISTRICT #5, #6 (County Only)	199.5
CITY OF GEORGETOWN #5	90.6
TOWN OF ANDREWS #6	115.5
CITY OF G'TOWN #5 AND COUNTY	290.1
TOWN OF ANDREWS #6 AND COUNTY	315.0

*PROPERTY TAX RELIEF – School operating millage of 123.2 mills will be exempt on all 4% residential property up to the first \$100,000 market value for 2004. (\$492.80)

**A household fee of \$25.00 will be assessed on every residential unit for landfill costs in all districts. Property owners that are totally exempt from residential taxes are excluded from household fee.

***Manufacturers Exemption of county mills for those qualified – 53.3 mills.

Edna W. Freeman, Auditor
9/9/04

* FAX TRANSMITTAL * Date: 12/2/04
 To: Grant Gibbs Fax: 803-734-4719
 From: W Edwards # Pages: 1
 Auditor Ph 843-545-3021
 Georgetown County SC Fx 843-545-3284
 RE: _____

GREENVILLE
COUNTY

Greenwood County Millage 2004

Adopted by County Council, September 21, 2004

County Millage	
County Operations	43.70
Bonded Indebtedness	7.40
Total County Millage	51.10

School Millage	Dist. 50	Dist. 51	Dist. 52
Vocational Facility	4.60	4.60	4.60
Countywide	39.00	39.00	39.00
Operations	111.70	119.90	104.00
Bond	50.30	9.40	3.80
Special Education	3.60	3.60	3.60
Library	4.80	4.80	4.80
Total School Millage	214.00	181.30	159.80

DETAIL OF 2004 MILLAGE

City Millage	Tax District	SCHOOL DIST	SCHOOL	METRO SEWER	SPECIAL DISTRICT	COUNTY	TOTAL	
114.1	1	Ware Shoals Rural	51	181.30		51.10	232.40	
	2	Ninety Six Rural	52	159.80		51.10	210.90	
	3	Town of Ninety Six	52	159.80		51.10	210.90	
	4	Ninety Six Metro	52	159.80	6.5	51.10	217.40	
	5	Greenwood Rural	50	214.00		51.10	265.10	
	6	Greenwood Metro	50	214.00	6.5	51.10	271.60	
	7	Country Homes Subdivision	50	214.00	6.5	15.8	51.10	287.40
	8	Raintree Subdivision	50	214.00	6.5	10.9	51.10	282.50
96.0	9	City of Greenwood	50	214.00	6.5		51.10	271.60
	10	Kimbrook Subdivision	50	214.00	6.5		51.10	271.60
	11	Forest Hills Subdivision	50	214.00	6.5	1.0	51.10	272.60
	12	Druid Hills Subdivision	50	214.00	6.5	10.0	51.10	281.60
103.0	13	Idlewood Subdivision	50	214.00	6.5	1.0	51.10	272.60
	14	Town of Ware Shoals	51	181.30		51.10	232.40	
	15	Country Homes II Subdivision	50	214.00	6.5	21.3	51.10	293.10
	16	Belle Meade Subdivision	50	214.00	6.5	0.0	51.10	271.60
	17	Spring Valley Subdivision	50	214.00	6.5		51.10	272.60
17.4	18	Town of Troy	50	214.00			51.10	265.10
46.6	19	Town of Hodges	50	214.00	6.5		51.10	271.60
	20	Aspen Heights Subdivision	50	214.00	6.5	9.7	51.10	281.30
	21	Locksley Hall Subdivision	50	214.00	6.5	15.4	51.10	287.00
	22	Beech Run Subdivision	50	214.00	6.5	10.0	51.10	281.60
	23	Wellington Green Subdivision	50	214.00	6.5	3.0	51.10	274.60
	24	Magnolia Place Subdivision	52	159.80	6.5	3.7	51.10	231.10
	25	Carl Creek Subdivision	50	214.00	6.5		51.10	271.60
	26	Metro Subdistrict D	50	214.00	6.5		51.10	271.60
	27	Puckett's Ferry Subdivision	52	159.80	6.5	3.4	51.10	220.80
	28	Ware Shoals Metro	51	181.30	6.5		51.10	238.90
	29	Forest Lake Subdivision	50	214.00	6.5	30.5	51.10	302.10
	30	Cherokee Hills Subdivision I & II	50	214.00	6.5	15.0	51.10	286.60
	31	Centre Court Subdivision	50	214.00	6.5		51.10	271.60
	32	Stoney Point Subdivision	50	214.00	6.5		51.10	271.60
	33	Pinchurst Subdivision	52	159.80	6.5		51.10	217.40
	34	Chinquapin Subdivision	50	214.00	6.5	18.0	51.10	289.60
	35	Hill and Dale Subdivision	50	214.00	6.5		51.10	271.60
	36	Virgin Heights Subdivision	50	214.00	6.5	18.1	51.10	289.70
	37	McKellar Farms Subdivision	50	214.00	6.5	22.4	51.10	294.00
	38	Winding Creek	50	214.00	6.5	6.6	51.10	278.20
	39	Crestview	50	214.00	6.5	1.0	51.10	272.60
	40	Summit Pine	50	214.00	6.5		51.10	271.60
96.0	41	Orchard Park	50	214.00	6.5		51.10	271.60
	42	Hunters Creek	50	214.00	6.5	17.1	51.10	288.70
	43	Heathwood	50	214.00	6.5	10.8	51.10	282.40
	44	Canterbury	50	214.00	6.5	10.8	51.10	282.40
	45	Beech Lake	50	214.00	6.5	12.0	51.10	283.60
	46	Locksley Hall Sewer	50	214.00	6.5	0	51.10	271.60
	47	Springlake	50	214.00	6.5		51.10	271.60
	48	Emerald Place	50	214.00	6.5		51.10	271.60
	49	Pinsonville	52	159.80	6.5		51.10	217.40
	50	Timberlake	50	214.00	6.5		51.10	271.60
96.0	51	Springwood	50	214.00	6.5	54.0	51.10	325.60
	52	Quail Run	50	214.00	6.5	FER	51.10	271.60
	53	(combined with district 30)					0.00	
	54	Saddle Hill	50	214.00		FER	51.10	265.10
	55	Hunters Glenn	50	214.00		FER	51.10	265.10
	56	North Fall Acres	50	214.00	6.5	32.3	51.10	303.90

Allen Grant Gibson

Hampton County

Please compute and print the 2004 Hampton County tax notices at the following levies:

	District One (#1)	District Two (#2)
County General Funds	154	154
Capital Improvement	5	5
Rural Fire Protection	11	11
Rural Fire Bonds	3	3
School Operation	218	293
School Bonds	20	25
County School Shortage	5	10
Total Mills	416	501
In-Town	402	487

Local Option Tax Credit is .001116 for 2004-2005. Residential Exemption North District is .148 and South Districts is .201.

44711
Grant
4411501

2004
HORRY COUNTY TAX LEVIES

DEBT SERVICE	6.2
GENERAL FUNDS	40.2
HORRY GEORGETOWN TECHNICAL EDUCATION COLLEGE	1.9
HIGHER EDUCATION COMMISSION	0.7
SENIOR CITIZENS FUND	0.4
COUNTY RECREATION	<u>1.5</u>
TOTAL LEVY FOR COUNTY PURPOSES	50.9
BOARD OF EDUCATION DEBT SERVICE FUND	22.0
SCHOOL OPERATION FUND	<u>108.4</u>
TOTAL LEVY FOR SCHOOL PURPOSES	130.4
TOTAL COUNTY AND SCHOOL PURPOSES	181.3
MUNICIPALITIES TAX LEVIES	
ATLANTIC BEACH	90.0
AYNOR	90.0
BRIARCLIFFE	56.0
CONWAY	96.7
LORIS	115.0
MYRTLE BEACH	63.2
NORTH MYRTLE BEACH	35.7
SURFSIDE	55.0
SPECIAL LEVIES/WATERSHEDS/FIRE DISTRICTS WASTE MANAGEMENT	
ARCADIAN SHORES	35.0
MT. GILEAD	24.0
SOCASTEE COMMUNITY RECREATION	2.0
BUCK CREEK	4.3
CARTWHEEL	4.3
CRAB TREE	4.3
GAPWAY SWAMP	4.3
SIMPSON CREEK	4.3
TODD SWAMP	4.3
COUNTY FIRE DISTRICTS	18.3
MURRELLS INLET - GARDEN CITY FIRE DISTRICTS	10.0
WASTE MANAGEMENT	7.1

CERTIFICATION OF HORRY COUNTY 2004 TAX LEVY

M. Lois Eargle
M. LOIS EARGLE, COUNTY AUDITOR

9-2-04
DATE

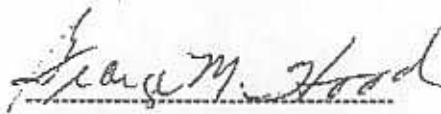
JASPER COUNTY
TAX LEVY
FY 04-05

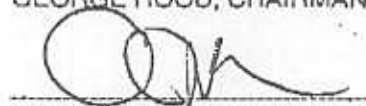
	MILLAGE
COUNTY	163.00
SCHOOL	129.00
SCHOOL DEBT	7.00
TOTAL MILS	299.00

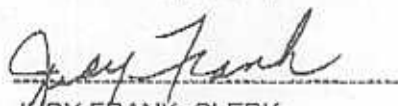
CHERRY POINT FIRE DIST. 35.00

DATE APPROVED:


TRIVEL HOLMES, AUDITOR


GEORGE HOOD, CHAIRMAN


ANDREW FULGHUM, ADMIN.


JUDY FRANK, CLERK

WITNESSES:

AL. OF COUNTY & BONDS MILLS - 58100

AL. OF SCHOOL MILLS - 63400

CHERRY POINT FIRE DISTRICT - 4800

COUNTY TAX FACTOR - ~~0.001093~~ ^{0.001283}

WARDEEVILLE MILLS - .147

WARDEEVILLE FACTOR - .001996

EDGEWATER MILLS - .095

EDGEWATER MILLS - .0035

KERSHAW
COUNTY

Kershaw County
TAX LEVIES TY-2004-2005

DISTRICTS	275	COUNTY OPERATIONS	52.50
	276	COUNTY CAPITAL	5.00
		COUNTY DEBT	9.40
		LIBRARY OPERATIONS	3.50
		SCHOOL OPERATIONS	145.00
		SCHOOL DEBT	<u>28.40</u>
		TOTAL	<u>243.80</u>

DISTRICTS	274	277	COUNTY OPERATIONS	52.50
	278	279	COUNTY CAPITAL	5.00
	280	281	COUNTY DEBT	9.40
	282	283	LIBRARY OPERATIONS	3.50
	284	285	SCHOOL OPERATIONS	145.00
	286	287	SCHOOL DEBT	28.40
	288	289	COUNTY FIRE SERVICE	<u>12.50</u>
	290	291		
	292	298		
	284F		TOTAL	<u>256.30</u>

DISTRICTS	277F	COUNTY OPERATIONS	52.50
	279F	COUNTY CAPITAL	5.00
	280F	COUNTY DEBT	9.40
		LIBRARY OPERATIONS	3.50
		SCHOOL OPERATIONS	145.00
		SCHOOL DEBT	28.40
		LUGOFF FIRE DISTRICT	<u>23.00</u>
		TOTAL	<u>266.80</u>

DISTRICTS	275X	LIBRARY OPERATIONS	3.50
	276X	SCHOOL OPERATIONS	145.00
		SCHOOL DEBT	<u>28.40</u>
		TOTAL	<u>176.90</u>

Kershaw County
TAX LEVIES TY-04-05

DISTRICTS	279X	280X	LIBRARY OPERATIONS	3.50
	283X	287X	SCHOOL OPERATIONS	145.00
	290X	291X	SCHOOL DEBT	28.40
	286X	274X	COUNTY FIRE SERVICE	<u>12.50</u>

TOTAL 189.40

DISTRICT	277FX	LIBRARY OPERATIONS	3.50
		SCHOOL OPERATIONS	145.00
		SCHOOL DEBT	28.40
		LUGOFF FIRE SERVICE	<u>23.00</u>

TOTAL 199.90

THE SCHOOL OPERATING LEVY OF 99.7 MILLS IS THE LEVY TO BE USED COUNTYWIDE FOR PROPERTY TAX RELIEF.

THE LOST CREDIT FACTOR FOR KERSHAW COUNTY FOR 2004 WILL BE .001423.

THE CITY OF CAMDEN WILL LEVY 86.00 MILLS FOR 2004.

THE CITY OF CAMDEN LOST CREDIT FACTOR WILL BE .003400.

THE TOWN OF BETHUNE WILL NOT LEVY TAXES FOR 2004.

THE TOWN OF ELGIN WILL NOT LEVY TAXES FOR 2004.

2004 LANCASTER COUNTY MILLAGE RATES

COUNTY: 143.50- School Operating
 38.50- School Debt
3.50- USC-L

 185.50- SCHOOL MILLAGE
 70.80- County Operating
 5.70- County Debt
262.00- TOTAL 2004 COUNTY MILLAGE

(*TAX RELIEF ONLY ON 4% RESIDENTIAL PROPERTY UP TO \$100,000.
 APPRAISAL BASED ON 2000 ROLLBACK MILLAGE 113.9)

LOCAL OPTION SALES TAXES CREDIT FACTORS

<u>TAXING ENTITY</u>	<u>YEAR</u>	<u>MILLAGE</u>	<u>CREDIT FACTOR</u>
LANCASTER COUNTY	2004	262.00	.000870
CITY OF LANCASTER	"	147.00	.001867
TOWN OF KERSHAW	"	78.80	.002439
LANCASTER COUNTY	2003	250.23	.000846
CITY OF LANCASTER	"	144.00	.001923
TOWN OF KERSHAW	"	78.80	.002154
LANCASTER COUNTY	2002	241.50	.000837
CITY OF LANCASTER	"	142.10	.001391
TOWN OF KERSHAW	"	77.60	.002392
LANCASTER COUNTY	2001	235.00	.000949
CITY OF LANCASTER	"	140.1	.001778
TOWN OF KERSHAW	"	76.0	.002134
LANCASTER COUNTY	2000	228.00	.000952
CITY OF LANCASTER	"	140.1	.002132
TOWN OF KERSHAW	"	76.0	.002226
LANCASTER COUNTY	1999	266.00	.001232
CITY OF LANCASTER	"	144.00	.002600
TOWN OF KERSHAW	"	76.00	.002318
LANCASTER COUNTY	1998	237.50	.001175
CITY OF LANCASTER	"	140.40	.002260
TOWN OF KERSHAW	"	76.00	.002635
LANCASTER COUNTY	1997	235.50	.001079
CITY OF LANCASTER	"	140.40	.002380
TOWN OF KERSHAW	"	76.00	.002668

PRIOR YEARS MILLAGES:

2010-	2000-	228.00	1990-	183.70	
2009-	1999-	266.00	1989-	197.00	
2008-	1998-	237.50	1988-	187.50	
2007-	1997-	235.50	1987-	188.00	
2006-	1996-	235.50	1986-	181.00	
2005-	1995-	230.50	1985-	169.00	
2004-	262.00	1994-	228.50	1984-	162.00
2003-	250.23	1993-	228.50	1983-	151.50
2002-	241.50	1992-	224.50		
2001-	235.00	1991-	188.70		

To: R Wilson

2004 Tax Levy

Laurens County, Laurens, South Carolina

GENERAL LEVY

Ordinary County	43.3
Ordinary County Deficit	2.0
County Bonds	10.0
County Wide Levy Total	55.3

	County Wide	Special School	School Bonds	Hosp. Bonds	EMS	Hosp. Indig. Care	Spec. Tax Dist.	Education Colleges	Fire Dist.	Fire Bonds	Spec. Fire Coord.	Total
Laurens #55	<u>55.3</u>	<u>152.0</u>	<u>26.0</u>	<u>3.0</u>	<u>7.0</u>	<u>1.0</u>		<u>1.0</u>				<u>245.3</u>
Fire Dist. #												
Clinton 55 D125									15.0	1.0	2.0	263.3
Cross Hill 55 D121									15.0	1.0	2.0	263.3
Durbin 55 D101									15.0	1.0	2.0	263.3
Ekorn 55 D231									15.0	1.0	2.0	263.3
Ft. Inn 55 D700									15.0	1.0	2.0	263.3
Gray Ct. 55 D131									15.0	1.0	2.0	263.3
Gray Ct. In. 55 D132									15.0	1.0	2.0	263.3
Greenpond 55 D211									15.0	1.0	2.0	263.3
Greenpond 55 1D211							34.0		15.0	1.0	2.0	297.3
Hickory T. 55 D141									15.0	1.0	2.0	263.3
Lanford 55 D241									15.0	1.0	2.0	263.3
Laurens 55 D711									15.0	1.0	2.0	263.3
Laurens 55 2D711							100.0		15.0	1.0	2.0	363.3
Mountville 55 D161									15.0	1.0	2.0	263.3
Sandy Spr. 55 D201									15.0	1.0	2.0	263.3
Waterloo 55 D171									15.0	1.0	2.0	263.3
Waterloo In. 55 D172									15.0	1.0	2.0	263.3
Western La. 55 D181									15.0	1.0	2.0	263.3
Youngs 55 D191									15.0	1.0	2.0	263.3
Laurens #56	<u>55.3</u>	<u>152.0</u>	<u>23.0</u>	<u>3.0</u>	<u>7.0</u>	<u>1.0</u>		<u>1.0</u>				<u>242.3</u>
Fire Dist. #												
Clinton 56 D125									15.0	1.0	2.0	260.3
Clinton 56 BD125									15.0	1.0	2.0	260.3
Cross Hill 56 D121									15.0	1.0	2.0	260.3
Cross Hill In. 56 D122									15.0	1.0	2.0	260.3
Joanna 56 D151									15.0	1.0	2.0	260.3
Laurens 56 D711									15.0	1.0	2.0	260.3
Mountville 56 D161									15.0	1.0	2.0	260.3
Reno 56 D221									15.0	1.0	2.0	260.3
Sandy Spr. 56 D201									15.0	1.0	2.0	260.3
Waterloo 56 D171									15.0	1.0	2.0	260.3
Ware Shoals #51	<u>55.3</u>	<u>163.5</u>	<u>9.4</u>	<u>3.0</u>	<u>7.0</u>	<u>1.0</u>		<u>1.0</u>				<u>240.2</u>
Fire Dist. #												
Hickory T. 51 D141									15.0	1.0	2.0	258.2
Waterloo 51 D171									15.0	1.0	2.0	258.2
Western La. 51 D181									15.0	1.0	2.0	258.2
Greenville #52	<u>55.3</u>	<u>105.3</u>	<u>42.5</u>	<u>3.0</u>	<u>7.0</u>	<u>1.0</u>		<u>1.0</u>				<u>215.1</u>
Fire Dist. #												
Durbin 52 D101									15.0	1.0	2.0	233.1
Ft. Inn 52 D700									15.0	1.0	2.0	233.1
Greenpond 52 D211									15.0	1.0	2.0	233.1
Greenville 52AD700	<u>56.7*</u>	<u>103.79</u>	<u>41.89</u>	<u>3.12</u>	<u>7.2</u>	<u>1.0</u>		<u>1.0</u>				
Woodfield Park* (44.4/2.1/10.2)									15.3	1.0	2.1	233.1
Laurens City												120.0 Mills
Clinton City												90.5 Mills
Gray Court City												72.0 Mills
Fountain Inn City												58.4 Mills

THIS INFORMATION IS FURNISHED BY THE COUNTY AUDITOR, SALLY B. LANCASTER

Lee County

Category	County Assessment	School Assessment	Name of Bond	Cnty Bond Requirements	School Bond Requirements
Cnty Assessor	18,421,780	18,421,780	2002 G O Bond	\$327,600.00	
SC DOR & Auditor	4,222,880	4,222,880	2004 Cnty Bond	\$14,600.00	
Vehicles	4,573,000	4,573,000	1988 S B - A		\$103,400.00
All Utilities (Includes Towers)	3,125,900	3,125,900	1988 S B - B		\$61,400.00
Sub - Total	30,343,340	30,343,340	1997 S B		\$640,700.00
Less: Industrial Exemption	(1,158,820)	0	1998 S B		\$487,600.00
Sub - Total	29,184,520	30,343,340	2003 S B		\$39,400.00
Collection Rate	88.00%	90.00%			
Total	25,882,376	27,309,006			

Value of all	Total \$ - Bonds	\$342,200.00	\$1,312,500.00
--------------	------------------	--------------	----------------

County Side of Budget	AMOUNT BUDGETED	School Side of Budget	AMOUNT BUDGETED
FY 2000 - 2001 TAX BUDGET			
Current Property Tax	3,144,000		
Delinquent Property Tax	240,000		
Vehicle Tax (Included Motor Carrier)	735,000		
Prepaid Mobile Homes	10,000		
Homestead (Not Included Above)	330,000		
Merchants Inventory (Not Include Above)	45,000		
Sub - Total	4,504,000		
Dollars Approved for School - All Sources			4,297,512
Less: FY 2003 - 2004 C/O Collections	(258,242)		(113,435)
Less: Fee N Lieu (Estimate)	(51,311)		(40,905)
Less: Last Year's Delq Tax Collections	(483,241)		(381,941)
Less: Last Year's Motor Carrier Coll.	(66,847)		(51,444)
Less: Last Year's Merchants Inv. Coll.	(44,482)		(43,291)
Total Deductions to Tax Dollars Needed	(906,123)		(649,862)
Dollars Needed from Millage for Operations			3,647,650
Teachers Supplement			60,000
Millage for Sch Operations Minus T. S.			3,587,650

att: Grant Gibser
from
Robert Jensen
Lee County
For Co -

Millage Calculations

County Operations (3,597,877 / 25,882)	140.09		
2002 County G O Bond (327,600 / 25,882)	12.76		
2004 County Bond (14,600 / 25,882)	0.57		
Dollars Needed from Millage for School Operations		131.37	(3,587,650 / 27,309)
Teachers Supplement - \$80,000		2.20	(60,000 / 27,309)
1988 Sch Bond - A		3.79	(103,400 / 27,309)
1988 Sch Bond - B		2.25	(61,400 / 27,309)
1997 Sch Bond		23.46	(640,700 / 27,309)
1998 Sch Bond		17.12	(487,600 / 27,309)
2003 Sch Bond		1.44	(39,400 / 27,309)
Total Millage	153.42	181.63	

Combined County & School Millage Calculation	335.05
--	--------

Category	County	School
Operations	140.00	
2002 G. O. Bond	12.75	
2004 Cnty Bond	0.50	
Operations - School		131.50
Teachers Supplement		2.25
1988 School Bond - A		3.75
1988 School Bond - B		2.25
1997 School Bond		23.50
1998 School Bond		17.00
2003 School Bond		1.50
Total Millage	153.25	181.75

Operations - School

County of Lexington
MILLAGE SCHEDULE (TAX YEAR 2004)
Office of the Auditor

Table with 20 columns (1-20) and multiple rows detailing millage schedules for various districts like School Operations, County Recreation, Fire Bonds, etc. Each row lists the district name and 20 corresponding numerical values.

Table with 2 columns: District Locations (left) and District Locations (right). Lists various geographic areas like 'City of West Columbia', 'Town Limits of Springdale', etc. corresponding to the columns in the main table.

MARION
COUNTY

MARION COUNTY TAX LEVIES FOR 2004

AUDITORS HAND-OUT COPY

COUNTY TAX DISTRICT	SCHOOL DISTRICT	COUNTY ORDINARY	CAPITAL IMPRVN	SCHOOL BOARD	SPECIAL SCHOOL LEASE	SCHOOL BOARD MILS #7	SPECIAL VOC. SCHOOL SPECIAL MILS #7	SCHOOL BONDS	TOTAL MILLAGE	RESIDENTIAL EXEMPTION
PINE GROVE	7 10	91	3	9	115	8	37	13	291	130
BRITTONS NECK	7 12	91	3	9	115	8	37	13	291	130
GRESHAM	7 14	91	3	9	115	8	37	13	291	130
EULONIA	7 16	91	3	9	115	8	37	13	291	130
CENTENARY	7 18	91	3	9	115	8	37	13	291	130
RAINS	7 20	91	3	9	115	8	37	13	291	130
ZION MOODY	2 22	91	3	9	115	8	4	13	253	112
ZION REAVES	2 24	91	3	9	115	8	4	13	253	112
GAPWAY LEGETTE	2 26	91	3	9	115	8	4	13	253	112
GAPWAY REAVES	2 28	91	3	9	115	8	4	13	253	112
SCOTCH MILLERS	2 30	91	3	9	115	8	4	13	253	112
MULLINS OUTSIDE	2 32	91	3	9	115	8	4	13	253	112
MULLINS TOWN	2 34	91	3	9	115	8	4	13	253	112
NICHOLS OUTSIDE	2 36	91	3	9	115	8	4	13	253	112
NICHOLS TOWN	2 38	91	3	9	115	8	4	13	253	112
TODDS MARION	1 42	91	3	9	115	8	4	13	253	112
TODDS REAVES	1 44	91	3	9	115	8	4	13	259	105
SPRING BRANCH	1 46	91	3	9	115	8	4	13	259	105
MARION OUTSIDE	1 48	91	3	9	115	8	4	13	259	105
MARION TOWN	1 50	91	3	9	115	8	4	13	259	105
CEDAR GROVE	1 52	91	3	9	115	8	4	13	259	105
EUREKA	1 54	91	3	9	115	8	4	13	259	105
WAHEE	1 56	91	3	9	115	8	4	13	259	105
MARS BLUFF	1 58	91	3	9	115	8	4	13	259	105
TEMPERANCE HILL	1 60	91	3	9	115	8	4	13	259	105
SELLERS OUTSIDE	1 62	91	3	9	115	8	4	13	259	105
SELLERS TOWN	1 64	91	3	9	115	8	4	13	259	105
MEADOW HILL	1 66	91	3	9	115	8	4	13	259	105

MILLAGE 94 LOST FACTOR 0.001379

MARION CO

Marion County value of a mil = \$67,000

CITIES	MILLAGE	LOST FACTOR
MARION	122	0.001521
MULLINS	124	0.001962
NICHOLS	88	0.000983
SELLERS	155	0.003703

SCHOOLS	MILLAGE
DISTRICT ONE	165
DISTRICT TWO	159
DISTRICT SEVEN	197

Marion

1. Value of One Mill Based on County Operations

Mill Value = \$65,700.00 2004 Mill Value = 67,000

2. County Base Tax Including Tax Purpose

Purpose	Millage 2003:	Millage 2004:	(Indicate "No Change" if the rate is the same)
Capital Improvement	0.0030	Capital Improvement	<u>N/C</u>
Ordinary County	0.0910	Ordinary County	<u>N/C</u>
Total Millage 2003 =	0.0940	Please indicate any new millage rates for 2004:	<u>N/C</u>
		Total Base Millage = :	<u>N/C</u>
		<small>(Add all base millage plus any new base millage rates)</small>	

3. School District Taxes Including Purposes

District Name	Purpose	Millage 2003:	Millage 2004:	(Indicate "No Change" if the rate is the same)	
Marion 1	County Board Lease	0.0080	Marion 1	County Board Lease	<u>N/C</u>
Marion 1	School Board	0.0090	Marion 1	School Board	<u>N/C</u>
Marion 1	School Bonds	0.0100	Marion 1	School Bonds	<u>.016</u>
Marion 1	Special Mills #7	0.0040	Marion 1	Special Mills #7	<u>N/C</u>
Marion 1	Special School	0.1120	Marion 1	Special School	<u>.115</u>
Marion 1	Voc School Special	0.0130	Marion 1	Voc School Special	<u>N/C</u>
Marion 2	County Board Lease	0.0080	Marion 2	County Board Lease	<u>N/C</u>
Marion 2	School Board	0.0090	Marion 2	School Board	<u>N/C</u>
Marion 2	School Bonds	0.0050	Marion 2	School Bonds	<u>.010</u>
Marion 2	Special Mills #7	0.0040	Marion 2	Special Mills #7	<u>N/C</u>
Marion 2	Special School	0.1120	Marion 2	Special School	<u>.115</u>
Marion 2	Voc School Special	0.0130	Marion 2	Voc School Special	<u>N/C</u>
Marion 7	County Board Lease	0.0080	Marion 7	County Board Lease	<u>N/C</u>
Marion 7	School Board	0.0090	Marion 7	School Board	<u>N/C</u>
Marion 7	School Bonds	0.0150	Marion 7	School Bonds	<u>N/C</u>
Marion 7	Special Mills #7	0.0370	Marion 7	Special Mills #7	<u>N/C</u>
Marion 7	Special School	0.1120	Marion 7	Special School	<u>.115</u>
Marion 7	Vocational School Special	0.0130	Marion 7	Vocational School Special	<u>N/C</u>

Please indicate any new millage rates for 2004:

4. City or Community Millage Rates

City or Community	Millage 2003:	Millage 2004:	(Indicate "No Change" if the rate is the same)
Marion	0.1220	Marion	<u>N/C</u>
Mullins	0.1240	Mullins	<u>N/C</u>
Nichols	0.0880	Nichols	<u>N/C</u>
Sellers	0.1550	Sellers	<u>N/C</u>

Please indicate any new millage rates for 2004:

5. Special Purpose District Millage Rates

District Name	Location	Purpose	Millage 2003:	Millage 2004:	(Indicate "No Change" if the rate is the same)
					<u>None</u>

Please indicate any new millage rates for 2004:

6. Special Fees

Fee	Location	Purpose	Amount	Fee 2004:	(Indicate "No Change" if the rate is the same)
Road and Bridge Fee	Per Vehicle	Road and Bridge Maintenance	\$25.00	Road and Bridge Fee	Per Vehicle Road and Bridge Maintenance
					<u>N/C</u>

Please indicate any new fees for 2004:

Marion

7. and B. County and City Abatements

Jurisdiction
County Abatement

Abatement
0.0940

Abatement 2004: (Indicate "No Change" if the rate is the same)
County Abatement

NC

Please indicate new abatements for 2004:

9. and 10. County and City Tax Credit Factors (10.5 to 15)

County	County TCF	City	City TCF
Marion	0.0010130	Marion	0.0014730
		Mullins	0.0018030
		Nichols	0.0008660
		Sellers	0.0038890

TCF 2004: (Indicate "No Change" if the rate is the same)

Marion	<u>.001379</u>	Marion	<u>.001521</u>
		Mullins	<u>.001962</u>
		Nichols	<u>.000983</u>
		Sellers	<u>.003703</u>

Please indicate any new TCF rates for 2004:

Contact Information

Auditor: Mr. John A. Padgett

Address: PO Box 672
Marion, SC 29571

Phone: (843)423-8205

Fax: (843)423-8392

E-mail: jpadgett@marionsc.org

Corrections

Gene Moore
Marlboro County Auditor

P O Box 468
 Bennettsville, SC 29512

Phone: (843) 479-5608
 Fax: (843) 479-5648

December 02, 2004

Office of Research and Statistics
 Columbia, S. C. 29210

Re: 2004-2005 Tax Levy and Credit Factor

Dear Debbie,

The following is a listing of the 2004-2005-tax levy for Marlboro County and the Marlboro County School District. The L.O.S.T. credit factor is also included.

County Ordinary	81.28 mils	
N.E.T.C.	3.70 mils	
Rural Fire	12.00 mils	
County Bond	<u>2.00 mils</u>	
		98.98 mils
School Operation	147.00 mils	
School Bond	<u>35.10 mils</u>	
		<u>182.10 mils</u>
TOTAL MILLAGE		281.08 mils

The overall total will be 281.08 mils with the exception of the incorporated limits of Bennettsville and Clio, which are exempt from the 12.00 mils for rural fire. The millage for those two towns will be 269.08.

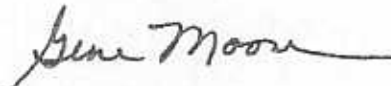
Manufactures, which are outside the city limits of Bennettsville and Clio, and are receiving the manufactures exemption, will be taxed at 199.8 mils. Manufacturers inside the city limits of Bennettsville and Clio, and are receiving manufactures exemption, will be taxed at 187.8 mils.

The L.O.S.T. credit factor for the 2003-2004 tax years will be 0.001377. This represents estimated L.O.S.T. receipts of \$990,000 / 719,208,598.

The road maintenance fee is \$27.50.

If you need anything further, please let me know.

Sincerely,



Gene Moore
 Marlboro County Auditor

McCormick County
2004/05 LEVY BREAKDOWN

McCormick County Levy

County	108.3
School District	123.6
School Bonds 2002	28.4
School Bonds 2004	4.0

Total County	264.3
--------------	-------

SLV Public Safety District	14.0
----------------------------	------

Total County & SLV	278.3
--------------------	-------

Local Option Sales Tax Credit Factor	.000497
--------------------------------------	---------

Value of a mill - County	\$28,220
Value of a mill - School	\$28,500
Value of a mill - SLV	\$12,200

Town of McCormick Levy

Town of McCormick	113.8
-------------------	-------

Local Option Sales Tax Credit Factor	.003110
--------------------------------------	---------

NEWBERRY COUNTY**2004 TAX LEVY**

<u>COUNTY</u>	<u>MILLS</u>
General Fund	114.3
GO Bonds	<u>4.2</u>
TOTAL COUNTY	<u>118.5</u>
 <u>SCHOOLS</u>	
General Fund	185.5
Special Education	<u>3.3</u>
GO Bonds	<u>41.7</u>
TOTAL SCHOOLS	<u>230.5</u>
TOTAL 2004 TAX LEVY	<u>349.0</u>

2003 Anticipated Value of One Mill: County Purposes -- \$81,652.
School Purposes -- \$85,412.

Oconee County

From: Christy Porter <cporter@oconeesc.com>
 To: "dglenn@sc.gov" <dglenn@sc.gov>
 Date: 12/2/2004 11:21:51 AM
 Subject: Oconee County millage for 04-05

County Purposes

County Operations	64.0
Economic Develoment	1.0

Bonds:

Courthouse	1.0
Lila Doyle	1.0
2002 GO Bond	1.0

Total County	68.0
--------------	------

School Purposes

School Operations	120.5
-------------------	-------

Bonds:

1995 School	2.0
1998 School	1.0
2001 School	3.0
03 Refunding	5.9
04 Refunding	2.0

Total School	134.4
--------------	-------

Tri County Tech	<u>2.1</u>
Tri County Bond	<u>0.5</u>

Total School Purposes	137.0
-----------------------	-------

Total Tax Levy	205.0
----------------	-------

If you need any additional information, please feel free to call me

Thanks!

Christy W. Porter, Chief Deputy Auditor
 415 South Pine Street
 Walhalla, SC 29691
 864.638.4158 Phone
 864.718.1015 Fax
 cporter@oconeesc.com

Orangeburg County 2004 Official Millage Table
July 1, 2004 thru June 30, 2005

TOWNS	School Districts	Town Levy	City. Gen Fund	County Debt	Cap. Imp. Fund	City. Solid Waste	City Fire District	City Spec. Education	Water Shed	Health Drainage	Light Districts	Santee Fire	City Board Education	School Operation	School Debt	Total Levy Inside	Total Levy Twoutside
Holly Hill	31	66	74	6	3	13	17	9		3			30.2	148	40	409.2	343.2
Eutawville	32	50	74	6	3	13	17	9					30.2	148	40	400.2	340.2
Vance	33	50	74	6	3	13	17	9					30.2	148	40	390.2	340.2
S. Fire Dist	34		74	6	3	13	17	9				17	30.2	148	40	340.2	340.2
H/W Shed	35		74	6	3	13	17	9	9				30.2	148	40	349.2	349.2
Santec	36	48	74	6	3	13		9					30.2	148	40	388.2	340.2
SFD/HWS	37		74	6	3	13		9					30.2	148	40	349.2	340.2
Ellore	38	60	74	6	3	13	17	9					30.2	148	40	400.2	340.2
S. Fire Dist	39		74	6	3	13		9				17	30.2	148	40	340.2	340.2
Springfield	41	58	74	6	3	13	17	9					30.2	122	56	388.2	330.2
Neeses	42	28	74	6	3	13	17	9					30.2	122	56	356.2	330.2
Norway	43	42	74	6	3	13	17	9					30.2	122	56	372.2	330.2
Cope	44	25	74	6	3	13	17	9					30.2	122	56	355.2	330.2
Cordova	45	11	74	6	3	13	17	9					30.2	122	56	341.2	330.2
Branchville	46	66	74	6	3	13	17	9					30.2	122	56	396.2	330.2
Orbg. City Fire Dist.	49		74	6	3	13		9					30.2	122	56	313.2	313.2
Orangeburg	51	73	74	6	3	13		9					30.2	165	28	401.2	328.2
Rowesville	52	30	74	6	3	13	17	9					30.2	165	28	375.2	345.2
Woodford	53	7	74	6	3	13	17	9					30.2	165	28	352.2	345.2
N. Brooklyn Lights	54		74	6	3	13		9			3		30.2	165	28	331.2	331.2
North	55	64	74	6	3	13		9					30.2	165	28	392.2	328.2
Livingston	56	20	74	6	3	13	17	9					30.2	165	28	365.2	345.2
Bowman	57	60	74	6	3	13	17	9					30.2	165	28	405.2	345.2
Neeses	58	28	74	6	3	13	17	9					30.2	165	28	373.2	345.2
Orbg. City Fire Dist.	59		74	6	3	13		9					30.2	165	28	328.2	328.2
Brookdale Lights	5L		74	6	3	13		9		4			30.2	165	28	332.2	332.2

Pickens County

County Schools	214.6
Operating	59.9
Bonds	6.0
Sewer	1.6
School Operating	118.4
School Bonds	19.8
Tri Cnty Tech	3.0
Pickens Library	5.9

**RICHLAND COUNTY
2004 MILLAGE SCHEDULE**

**HARRY A. HUNTLEY, CPA
RICHLAND COUNTY AUDITOR**

1CS,1HF
1LF,1LR

	1A1	1CC	1ER	1FA	1TE	1UR	2AL	2CC	2DP	2ER	2FA	2TB	6CC	6TI	6BS	6UD
School Operating	218.1	218.1	218.1	218.1	218.1	218.1	199.7	199.7	199.7	199.7	199.7	199.7	195.9	195.9	195.9	195.9
School Bonds	49.5	49.5	49.5	49.5	49.5	49.5	68.3	68.3	68.3	68.3	68.3	68.3	49.0	49.0	49.0	49.0
Recreation Commission	9.1	-	9.1	9.1	9.1	9.1	9.1	-	9.1	9.1	9.1	9.1	-	9.1	9.1	9.1
Recreation Bonds	2.1	-	2.1	2.1	2.1	2.1	2.1	-	2.1	2.1	2.1	2.1	-	2.1	2.1	2.1
Midlands Technical College	4.3	4.3	4.3	4.3	4.3	4.3	4.3	4.3	4.3	4.3	4.3	4.3	4.3	4.3	4.3	4.3
Riverbanks Zoo Bonds	0.7	0.7	0.7	0.7	0.7	0.7	0.7	0.7	0.7	0.7	0.7	0.7	0.7	0.7	0.7	0.7
Drainage Bonds	-	-	0.9	-	-	0.9	-	-	0.9	0.9	-	-	-	-	0.9	0.9
East Richland PSD Bonds	3.2	-	3.2	3.2	-	-	3.2	-	-	3.2	-	-	-	-	-	-
Stormwater Management	-	-	2.5	-	-	2.5	-	-	-	2.5	-	-	-	-	-	-
Fire Service Operating	16.5	16.5	16.5	16.5	16.5	16.5	16.5	16.5	16.5	16.5	16.5	16.5	16.5	16.5	16.5	16.5
Fire Service Bonds	-	-	0.8	0.8	0.8	0.8	-	-	0.8	0.8	0.8	0.8	-	-	0.8	0.8
INDUSTRIAL LEVY	303.5	289.1	307.7	304.3	301.1	304.5	303.9	289.5	304.9	308.1	304.7	301.5	266.4	277.6	-	281.8

County Operating	45.9	45.9	45.9	45.9	45.9	45.9	45.9	45.9	45.9	45.9	45.9	45.9	45.9	45.9	45.9	45.9
County Bonds	12.0	12.0	12.0	12.0	12.0	12.0	12.0	12.0	12.0	12.0	12.0	12.0	12.0	12.0	12.0	12.0
Library	12.8	12.8	12.8	12.8	12.8	12.8	12.8	12.8	12.8	12.8	12.8	12.8	12.8	12.8	12.8	12.8
Mental Health	1.1	1.1	1.1	1.1	1.1	1.1	1.1	1.1	1.1	1.1	1.1	1.1	1.1	1.1	1.1	1.1
Riverbanks Zoo Operating	1.4	1.4	1.4	1.4	1.4	1.4	1.4	1.4	1.4	1.4	1.4	1.4	1.4	1.4	1.4	1.4
Landfill	3.5	3.5	3.5	3.5	3.5	3.5	3.5	3.5	3.5	3.5	3.5	3.5	3.5	3.5	3.5	3.5
Conservation Commission	0.2	0.2	0.2	0.2	0.2	0.2	0.2	0.2	0.2	0.2	0.2	0.2	0.2	0.2	0.2	0.2
Neighborhood Redevelop.	0.2	0.2	0.2	0.2	0.2	0.2	0.2	0.2	0.2	0.2	0.2	0.2	0.2	0.2	0.2	0.2
Capital Replacement	2.9	2.9	2.9	2.9	2.9	2.9	2.9	2.9	2.9	2.9	2.9	2.9	2.9	2.9	2.9	2.9
COUNTY LEVY	80.0	80.0	80.0	80.0	80.0	80.0	80.0	80.0	80.0	80.0	80.0	80.0	80.0	80.0	80.0	80.0

SUBTOTAL MUNICIPAL LEVY	383.5	369.1	387.7	384.3	381.1	384.5	383.9	369.5	384.9	388.1	384.7	381.5	346.4	357.6	361.8	361.8
--------------------------------	--------------	--------------	--------------	--------------	--------------	--------------	--------------	--------------	--------------	--------------	--------------	--------------	--------------	--------------	--------------	--------------

TOTAL LEVY	383.5	461.1	387.7	439.3	502.3	384.5	383.9	461.5	384.9	388.1	439.7	389.5	438.4	375.6	361.8	361.8
-------------------	--------------	--------------	--------------	--------------	--------------	--------------	--------------	--------------	--------------	--------------	--------------	--------------	--------------	--------------	--------------	--------------

SCHOOL DISTRICT ONE

DIST.	LEVY
1AL Arcadia Lakes	92.0
1CC City of Columbia	92.0
1CS Chartwell Sewer District	92.0
1ER East Richland Public SD	55.0
1FA City of Forest Acres	55.0
1HF Horrell Hill Fire District	55.0
1LF Lower Richland Fire District	121.2
1LR Lower Richland	8.0
1TE Town of Eastover	18.0
1UR Urban & Rural Areas	18.0

SCHOOL DISTRICT TWO

DIST.	LEVY
2AL Arcadia Lakes	92.0
2CC City of Columbia	92.0
2DP Denitviller/Pontiac Area (not ERPSD)	92.0
2ER East Richland Public Serv. Dis.	92.0
2FA City of Forest Acres	92.0
2TB Town of Blythewood	92.0
SCHOOL DISTRICT SIX (LEX. #5)	
6CC City of Columbia	92.0
6TI Town of Irmo	92.0
6UD Upper Dutch Fork	92.0

To Debbie

803-734-4719

SALUDA COUNTY 2004-2005

COUNTY RESIDENTS

DISTRICT	COUNTY OPERATING	COUNTY BONDS	ECON DEVELP	LAW ENFORCE	PUBLIC BLDG MAI	TOTAL COUNTY	SCHOOL OPERATING	SCHOOL BONDS	TOTAL SCHOOL	TOTAL DISTRICT MILLAGE
1	142.40	1.00	1.00	1.00	1.00	146.40	165.00	41.30	206.30	352.70
2	142.40	1.00	1.00	1.00	1.00	146.40	124.00	20.00	144.00	290.40
3	142.40	1.00	1.00	1.00	1.00	146.40	206.90	45.70	252.60	399.00

LOST CREDIT FACTORS

COUNTY	ST RELIEF
SALUDA	Dist 1 112.90
MONETTA	Dist 2 76.00
RIDGE SPRING	
BATESBURG	Dist 3 139.90

TOWN RESIDENTS

DISTRICT	COUNTY OPERATING	COUNTY BONDS	ECON DEVELP	LAW ENFORCE	PUBLIC BLDG MAI	TOTAL COUNTY	SCHOOL OPERATING	SCHOOL BONDS	TOTAL SCHOOL	TOWN MILLAGE	TOTAL DISTRICT MILLAGE
1S	142.40	1.00	1.00	1.00	1.00	146.40	165.00	41.30	206.30	81.00	433.70
2M	142.40	1.00	1.00	1.00	1.00	146.40	124.00	20.00	144.00	17.00	307.40
2RS	142.40	1.00	1.00	1.00	1.00	146.40	124.00	20.00	144.00	92.00	382.40
3B	142.40	1.00	1.00	1.00	1.00	146.40	206.90	45.70	252.60	101.60	500.60

SPARTANBURG
COUNTY

Prepared By
County Auditor's Office
Sharon H. West
Auditor

2004 Levy Sheet
Spartanburg County

15-19
12-A
15-19

Per \$100 Assessed Valuation

School District	Total Levy	Subdivision	Water Dist	Sewer Dist	Fire Dist	Fire Bonds	County	Lea Ctr	Library	Tech School	Debt Serv	Current School	School Bonds	General School	McCar School	Voc School	City-W Fire
F	29.21						5.09	0.12	1.00	0.38	0.36	18.06	1.29	1.30	0.70	0.86	0.05
1CBF	31.67				2.35		5.20	0.12	1.00	0.38	0.36	18.06	1.29	1.30	0.70	0.86	0.05
1CSF	31.50				2.18		5.20	0.12	1.00	0.38	0.36	18.06	1.29	1.30	0.70	0.86	0.05
1GOF	31.32				2.00		5.20	0.12	1.00	0.38	0.36	18.06	1.29	1.30	0.70	0.86	0.05
1HSF	31.12				1.80		5.20	0.12	1.00	0.38	0.36	18.06	1.29	1.30	0.70	0.86	0.05
1ICF	31.12				1.80		5.20	0.12	1.00	0.38	0.36	18.06	1.29	1.30	0.70	0.86	0.05
1IW	29.32						5.20	0.12	1.00	0.38	0.36	18.06	1.29	1.30	0.70	0.86	0.05
1IW	29.21						5.09	0.12	1.00	0.38	0.36	18.06	1.29	1.30	0.70	0.86	0.05
1IW	29.21						5.09	0.12	1.00	0.38	0.36	18.06	1.29	1.30	0.70	0.86	0.05
1IWCBF	31.67				2.35		5.20	0.12	1.00	0.38	0.36	18.06	1.29	1.30	0.70	0.86	0.05
1IWHSF	31.12				1.80		5.20	0.12	1.00	0.38	0.36	18.06	1.29	1.30	0.70	0.86	0.05
1IWCIF	31.12				1.80		5.20	0.12	1.00	0.38	0.36	18.06	1.29	1.30	0.70	0.86	0.05
1IWINF	29.61				0.29		5.20	0.12	1.00	0.38	0.36	18.06	1.29	1.30	0.70	0.86	0.05
1IWLCF	30.20				0.88		5.20	0.12	1.00	0.38	0.36	18.06	1.29	1.30	0.70	0.86	0.05
1IWNCF	31.37				2.05		5.20	0.12	1.00	0.38	0.36	18.06	1.29	1.30	0.70	0.86	0.05
1IWNCF	31.16				1.84		5.20	0.12	1.00	0.38	0.36	18.06	1.29	1.30	0.70	0.86	0.05
1IWCIF	30.20				0.88		5.20	0.12	1.00	0.38	0.36	18.06	1.29	1.30	0.70	0.86	0.05
1IW	29.32						5.20	0.12	1.00	0.38	0.36	18.06	1.29	1.30	0.70	0.86	0.05
1IWCSCF	31.50				2.18		5.20	0.12	1.00	0.38	0.36	18.06	1.29	1.30	0.70	0.86	0.05
1IWNPF	30.52				1.20		5.20	0.12	1.00	0.38	0.36	18.06	1.29	1.30	0.70	0.86	0.05
1NPF	30.52				1.20		5.20	0.12	1.00	0.38	0.36	18.06	1.29	1.30	0.70	0.86	0.05
1SS	30.14					0.82	5.20	0.12	1.00	0.38	0.36	18.06	1.29	1.30	0.70	0.86	0.05
1SS	30.03					0.82	5.09	0.12	1.00	0.38	0.36	18.06	1.29	1.30	0.70	0.86	0.05
1SSLCF	31.02				0.88		5.20	0.12	1.00	0.38	0.36	18.06	1.29	1.30	0.70	0.86	0.05
1TSGOF	31.32				2.00		5.20	0.12	1.00	0.38	0.36	18.06	1.29	1.30	0.70	0.86	0.05
1TSHSF	31.12				1.80		5.20	0.12	1.00	0.38	0.36	18.06	1.29	1.30	0.70	0.86	0.05
2BSF	27.69				1.60	0.14	5.20	0.12	1.00	0.38	0.36	14.07	1.91	1.30	0.70	0.86	0.05
2CCF	27.49				1.54		5.20	0.12	1.00	0.38	0.36	14.07	1.91	1.30	0.70	0.86	0.05
2CKF	27.65				1.70		5.20	0.12	1.00	0.38	0.36	14.07	1.91	1.30	0.70	0.86	0.05
2CSF	28.13				2.18		5.20	0.12	1.00	0.38	0.36	14.07	1.91	1.30	0.70	0.86	0.05
2ICF	27.75				1.80		5.20	0.12	1.00	0.38	0.36	14.07	1.91	1.30	0.70	0.86	0.05
2IW	25.84						5.09	0.12	1.00	0.38	0.36	14.07	1.91	1.30	0.70	0.86	0.05
2IWBFSF	27.69				1.60	0.14	5.20	0.12	1.00	0.38	0.36	14.07	1.91	1.30	0.70	0.86	0.05
2IWCIF	27.75				1.80		5.20	0.12	1.00	0.38	0.36	14.07	1.91	1.30	0.70	0.86	0.05
2IWNCF	27.49				2.05		5.20	0.12	1.00	0.38	0.36	14.07	1.91	1.30	0.70	0.86	0.05
2IWNCF	27.49				2.05		5.20	0.12	1.00	0.38	0.36	14.07	1.91	1.30	0.70	0.86	0.05
2LW	25.84						5.09	0.12	1.00	0.38	0.36	14.07	1.91	1.30	0.70	0.86	0.05
2LWCCF	27.49				1.54		5.20	0.12	1.00	0.38	0.36	14.07	1.91	1.30	0.70	0.86	0.05
2LWCCF B	27.38				1.54		5.09	0.12	1.00	0.38	0.36	14.07	1.91	1.30	0.70	0.86	0.05
2LWCCFRB	27.49				1.54		5.20	0.12	1.00	0.38	0.36	14.07	1.91	1.30	0.70	0.86	0.05
2LWCKF	27.65				1.70		5.20	0.12	1.00	0.38	0.36	14.07	1.91	1.30	0.70	0.86	0.05

15-19
12-A
15-19

Prepared By
 County Auditor's Office
 Sharon H. West
 Auditor

2004 Levy Sheet
 Spartanburg County

Per \$100 Assessed Valuation

School District	Total Levy	Subdivision	Water Dist	Sewer Dist	Fire Dist	Fire Bonds	County	Lea Ctr	Library	Tech School	Debt Serv	Current School	School Bonds	General School	McCar	Voc School	City-W Fire
2LWCSE	28.13				2.18		5.20	0.12	1.00	0.38	0.36	14.07	1.91	1.30	0.70	0.86	0.05
2LWME	27.34				1.39		5.20	0.12	1.00	0.38	0.36	14.07	1.91	1.30	0.70	0.86	0.05
2LWNE	27.15				1.20		5.20	0.12	1.00	0.38	0.36	14.07	1.91	1.30	0.70	0.86	0.05
2MF	27.34				1.39		5.20	0.12	1.00	0.38	0.36	14.07	1.91	1.30	0.70	0.86	0.05
2MW	29.11		3.16				5.20	0.12	1.00	0.38	0.36	14.07	1.91	1.30	0.70	0.86	0.05
2MWB	29.11		3.16				5.20	0.12	1.00	0.38	0.36	14.07	1.91	1.30	0.70	0.86	0.05
2NPF	27.15				1.20		5.20	0.12	1.00	0.38	0.36	14.07	1.91	1.30	0.70	0.86	0.05
2NSF	28.00				2.05		5.20	0.12	1.00	0.38	0.36	14.07	1.91	1.30	0.70	0.86	0.05
2SS	26.77			0.82			5.20	0.12	1.00	0.38	0.36	14.07	1.91	1.30	0.70	0.86	0.05
2SSBSF	28.51			0.82	1.60		5.20	0.12	1.00	0.38	0.36	14.07	1.91	1.30	0.70	0.86	0.05
2SSCKF	28.47			0.82	1.70		5.20	0.12	1.00	0.38	0.36	14.07	1.91	1.30	0.70	0.86	0.05
2SSWB	28.51			0.82	1.60	0.14	5.20	0.12	1.00	0.38	0.36	14.07	1.91	1.30	0.70	0.86	0.05
2SSWBSF	26.77			0.82			5.20	0.12	1.00	0.38	0.36	14.07	1.91	1.30	0.70	0.86	0.05
2SSWMBF	26.77			0.82	2.05		5.20	0.12	1.00	0.38	0.36	14.07	1.91	1.30	0.70	0.86	0.05
2SSWNSF	28.82			0.82	1.70		5.20	0.12	1.00	0.38	0.36	14.07	1.91	1.30	0.70	0.86	0.05
2SSWCKF	28.47			0.82	1.20		5.20	0.12	1.00	0.38	0.36	14.07	1.91	1.30	0.70	0.86	0.05
2SSLWNP	27.97			0.82			5.20	0.12	1.00	0.38	0.36	14.07	1.91	1.30	0.70	0.86	0.05
2SSMBF	26.77			0.82			5.20	0.12	1.00	0.38	0.36	14.07	1.91	1.30	0.70	0.86	0.05
2SSNPF	27.97			0.82	1.20		5.20	0.12	1.00	0.38	0.36	14.07	1.91	1.30	0.70	0.86	0.05
2SSNSF	28.82			0.82	2.05		5.20	0.12	1.00	0.38	0.36	14.07	1.91	1.30	0.70	0.86	0.05
2SSNSPWI	28.82			0.82	2.05		5.20	0.12	1.00	0.38	0.36	14.07	1.91	1.30	0.70	0.86	0.05
2SSWAF	27.17			0.82	0.40		5.20	0.12	1.00	0.38	0.36	14.07	1.91	1.30	0.70	0.86	0.05
2SSWAFCC	27.17			0.82	0.40		5.20	0.12	1.00	0.38	0.36	14.07	1.91	1.30	0.70	0.86	0.05
2WAF	26.35				0.40		5.20	0.12	1.00	0.38	0.36	14.07	1.91	1.30	0.70	0.86	0.05
3CAF	32.80				2.40		5.20	0.12	1.00	0.38	0.36	18.86	1.79	1.30	0.70	0.64	0.05
3CF	33.46				2.75	0.31	5.20	0.12	1.00	0.38	0.36	18.86	1.79	1.30	0.70	0.64	0.05
3CKF	32.10				1.70		5.20	0.12	1.00	0.38	0.36	18.86	1.79	1.30	0.70	0.64	0.05
3CPF	32.99				2.59		5.20	0.12	1.00	0.38	0.36	18.86	1.79	1.30	0.70	0.64	0.05
3DF	32.40				2.00		5.20	0.12	1.00	0.38	0.36	18.86	1.79	1.30	0.70	0.64	0.05
3GF	31.79				1.39		5.20	0.12	1.00	0.38	0.36	18.86	1.79	1.30	0.70	0.64	0.05
3LWCKF	32.10				1.39		5.20	0.12	1.00	0.38	0.36	18.86	1.79	1.30	0.70	0.64	0.05
3MF	31.79				1.39		5.20	0.12	1.00	0.38	0.36	18.86	1.79	1.30	0.70	0.64	0.05
3PF	32.84				2.00	0.44	5.20	0.12	1.00	0.38	0.36	18.86	1.79	1.30	0.70	0.64	0.05
3SS	31.22			0.82			5.20	0.12	1.00	0.38	0.36	18.86	1.79	1.30	0.70	0.64	0.05
3SS	31.11			0.82			5.09	0.12	1.00	0.38	0.36	18.86	1.79	1.30	0.70	0.64	0.05
3SS	31.11			0.82			5.09	0.12	1.00	0.38	0.36	18.86	1.79	1.30	0.70	0.64	0.05
3SSCAF	33.62			0.82	2.40		5.20	0.12	1.00	0.38	0.36	18.86	1.79	1.30	0.70	0.64	0.05
3SSCF	34.28			0.82	2.75	0.31	5.20	0.12	1.00	0.38	0.36	18.86	1.79	1.30	0.70	0.64	0.05
3SSCKF	32.92			0.82	1.70		5.20	0.12	1.00	0.38	0.36	18.86	1.79	1.30	0.70	0.64	0.05
3SSCPF	33.81			0.82	2.59		5.20	0.12	1.00	0.38	0.36	18.86	1.79	1.30	0.70	0.64	0.05
3SSCPFM	33.81			0.82	2.59		5.20	0.12	1.00	0.38	0.36	18.86	1.79	1.30	0.70	0.64	0.05

2014 17.9 13.4

Prepared By
County Auditor's Office
Sharon H. West
Auditor

2004 Levy Sheet
Spartanburg County

Per \$100 Assessed Valuation

School District	Total Levy	Subdivision	Water Dist	Sewer Dist	Fire Dist	Fire Bonds	County	Lea Ctr	Library	Tech School	Debt Serv	Current School	School Bonds	General School	McCar School	Voc School	City-W Fire
3SSDF	33.22			0.82	2.00		5.20	0.12	1.00	0.38	0.36	18.86	1.79	1.30	0.70	0.64	0.05
3SSGF	32.61			0.82	1.39		5.20	0.12	1.00	0.38	0.36	18.86	1.79	1.30	0.70	0.64	0.05
3SSLWCKF	32.92			0.82	1.70		5.20	0.12	1.00	0.38	0.36	18.86	1.79	1.30	0.70	0.64	0.05
3SSMF	32.61			0.82	1.39		5.20	0.12	1.00	0.38	0.36	18.86	1.79	1.30	0.70	0.64	0.05
3SSPF	33.66			0.82	2.00	0.44	5.20	0.12	1.00	0.38	0.36	18.86	1.79	1.30	0.70	0.64	0.05
3SSPF H	33.55			0.82	2.00	0.44	5.09	0.12	1.00	0.38	0.36	18.86	1.79	1.30	0.70	0.64	0.05
3SSWAF	31.62			0.82	0.40		5.20	0.12	1.00	0.38	0.36	18.86	1.79	1.30	0.70	0.64	0.05
3WAF	30.80			0.40			5.20	0.12	1.00	0.38	0.36	18.86	1.79	1.30	0.70	0.64	0.05
4CRF	28.28			2.59			5.20	0.12	1.00	0.38	0.36	15.22	0.88	1.30	0.70	0.48	0.05
4ECF	26.12			0.43			5.20	0.12	1.00	0.38	0.36	15.22	0.88	1.30	0.70	0.48	0.05
4GSF	27.13			1.44			5.20	0.12	1.00	0.38	0.36	15.22	0.88	1.30	0.70	0.48	0.05
4HOF	27.15			1.46			5.20	0.12	1.00	0.38	0.36	15.22	0.88	1.30	0.70	0.48	0.05
4PBF	28.35			2.50		0.16	5.20	0.12	1.00	0.38	0.36	15.22	0.88	1.30	0.70	0.48	0.05
4PSF	27.04			1.35			5.20	0.12	1.00	0.38	0.36	15.22	0.88	1.30	0.70	0.48	0.05
4REF	27.28			1.59			5.20	0.12	1.00	0.38	0.36	15.22	0.88	1.30	0.70	0.48	0.05
4SSPSF	27.86			0.82	1.35		5.20	0.12	1.00	0.38	0.36	15.22	0.88	1.30	0.70	0.48	0.05
4SSREF	28.10			0.82	1.59		5.20	0.12	1.00	0.38	0.36	15.22	0.88	1.30	0.70	0.48	0.05
4SSWCF	27.64			0.82	1.13		5.20	0.12	1.00	0.38	0.36	15.22	0.88	1.30	0.70	0.48	0.05
4SSWWPSF	28.82		0.96	0.82	1.35		5.20	0.12	1.00	0.38	0.36	15.22	0.88	1.30	0.70	0.48	0.05
4SSWWREF	29.06		0.96	0.82	1.59		5.20	0.12	1.00	0.38	0.36	15.22	0.88	1.30	0.70	0.48	0.05
4SSWWWCF	28.60		0.96	0.82	1.13		5.20	0.12	1.00	0.38	0.36	15.22	0.88	1.30	0.70	0.48	0.05
4TSECF	26.12			0.43			5.20	0.12	1.00	0.38	0.36	15.22	0.88	1.30	0.70	0.48	0.05
4TSHOF	27.15			1.46			5.20	0.12	1.00	0.38	0.36	15.22	0.88	1.30	0.70	0.48	0.05
4TSPBF	28.35			2.50		0.16	5.20	0.12	1.00	0.38	0.36	15.22	0.88	1.30	0.70	0.48	0.05
4TSPSF	27.04			1.35			5.20	0.12	1.00	0.38	0.36	15.22	0.88	1.30	0.70	0.48	0.05
4TSPSF	27.28			1.59			5.20	0.12	1.00	0.38	0.36	15.22	0.88	1.30	0.70	0.48	0.05
4TSWCF	26.82			1.13			5.20	0.12	1.00	0.38	0.36	15.22	0.88	1.30	0.70	0.48	0.05
4TSWW	26.65		0.96				5.20	0.12	1.00	0.38	0.36	15.22	0.88	1.30	0.70	0.48	0.05
4TSWW J	26.54		0.96				5.20	0.12	1.00	0.38	0.36	15.22	0.88	1.30	0.70	0.48	0.05
4TSWWECF	27.08		0.96				5.09	0.12	1.00	0.38	0.36	15.22	0.88	1.30	0.70	0.48	0.05
4TSWWHOF	28.11		0.96		0.43		5.20	0.12	1.00	0.38	0.36	15.22	0.88	1.30	0.70	0.48	0.05
4TSWWPBF	29.31		0.96		1.46		5.20	0.12	1.00	0.38	0.36	15.22	0.88	1.30	0.70	0.48	0.05
4TSWWPBF	28.00		0.96		2.50	0.16	5.20	0.12	1.00	0.38	0.36	15.22	0.88	1.30	0.70	0.48	0.05
4TSWWPBF	28.00		0.96		1.35		5.20	0.12	1.00	0.38	0.36	15.22	0.88	1.30	0.70	0.48	0.05
4TSWWRBJ	26.54		0.96		1.59		5.09	0.12	1.00	0.38	0.36	15.22	0.88	1.30	0.70	0.48	0.05
4TSWWRREF	28.24		0.96		1.13		5.20	0.12	1.00	0.38	0.36	15.22	0.88	1.30	0.70	0.48	0.05
4TSWWWCF	27.78		0.96		1.13		5.20	0.12	1.00	0.38	0.36	15.22	0.88	1.30	0.70	0.48	0.05
4TSWWWRJ	26.54		0.96				5.09	0.12	1.00	0.38	0.36	15.22	0.88	1.30	0.70	0.48	0.05
4TSWWWRP	26.54		0.96				5.09	0.12	1.00	0.38	0.36	15.22	0.88	1.30	0.70	0.48	0.05
4WCF	26.82			1.13			5.20	0.12	1.00	0.38	0.36	15.22	0.88	1.30	0.70	0.48	0.05
4WWECF	27.08		0.96		0.43		5.20	0.12	1.00	0.38	0.36	15.22	0.88	1.30	0.70	0.48	0.05

105-2 5-8 11.9

Prepared By
County Auditor's Office
Sharon H. West
Auditor

2004 Levy Sheet
Spartanburg County

Per \$100 Assessed Valuation

Page 4

School District	Total Levy	Subdivision	Water Dist	Sewer Dist	Fire Dist	Fire Bonds	County	Lea Ctr	Library	Tech School	Debt Serv	Current School	School Bonds	General School	McCar	Voc School	City-W Fire
4WWHOF	28.11		0.96		1.46		5.20	0.12	1.00	0.38	0.36	15.22	0.88	1.30	0.70	0.48	0.05
4WWPBF	29.31		0.96		2.50	0.16	5.20	0.12	1.00	0.38	0.36	15.22	0.88	1.30	0.70	0.48	0.05
4WWPSF	28.00		0.96		1.35		5.20	0.12	1.00	0.38	0.36	15.22	0.88	1.30	0.70	0.48	0.05
4WWREF	28.24		0.96		1.59		5.20	0.12	1.00	0.38	0.36	15.22	0.88	1.30	0.70	0.48	0.05
4WWWCF	27.78		0.96		1.13		5.20	0.12	1.00	0.38	0.36	15.22	0.88	1.30	0.70	0.48	0.05
5DUF	27.20				1.55		5.20	0.12	1.00	0.38	0.36	14.47	1.59	1.30	0.70	0.48	0.05
5EGF	29.20				3.55		5.20	0.12	1.00	0.38	0.36	14.47	1.59	1.30	0.70	0.48	0.05
5HSF	27.45				1.80		5.20	0.12	1.00	0.38	0.36	14.47	1.59	1.30	0.70	0.48	0.05
5NSF	27.70				2.05		5.20	0.12	1.00	0.38	0.36	14.47	1.59	1.30	0.70	0.48	0.05
5PBF	28.31				2.50	0.16	5.20	0.12	1.00	0.38	0.36	14.47	1.59	1.30	0.70	0.48	0.05
5PSF	27.00				1.35		5.20	0.12	1.00	0.38	0.36	14.47	1.59	1.30	0.70	0.48	0.05
5REF	27.24				1.59		5.20	0.12	1.00	0.38	0.36	14.47	1.59	1.30	0.70	0.48	0.05
55F	27.05				1.40		5.20	0.12	1.00	0.38	0.36	14.47	1.59	1.30	0.70	0.48	0.05
555PSF	27.82			0.82	1.35		5.20	0.12	1.00	0.38	0.36	14.47	1.59	1.30	0.70	0.48	0.05
555REF	28.06			0.82	1.59		5.20	0.12	1.00	0.38	0.36	14.47	1.59	1.30	0.70	0.48	0.05
555SW	27.77			0.82			5.20	0.12	1.00	0.38	0.36	14.47	1.59	1.30	0.70	0.48	0.05
555SW L	27.04		1.30		0.82		4.47	0.12	1.00	0.38	0.36	14.47	1.59	1.30	0.70	0.48	0.05
555SWNSF	29.82		1.30		0.82	2.05	5.20	0.12	1.00	0.38	0.36	14.47	1.59	1.30	0.70	0.48	0.05
555SWPC	29.12		1.30		0.82	1.35	5.20	0.12	1.00	0.38	0.36	14.47	1.59	1.30	0.70	0.48	0.05
555SWPSF	29.12		1.30		0.82	1.35	5.20	0.12	1.00	0.38	0.36	14.47	1.59	1.30	0.70	0.48	0.05
555SWPST	30.67	1.55	1.30		0.82	1.35	5.20	0.12	1.00	0.38	0.36	14.47	1.59	1.30	0.70	0.48	0.05
555SWREF	29.36		1.30		0.82	1.59	5.20	0.12	1.00	0.38	0.36	14.47	1.59	1.30	0.70	0.48	0.05
555SWRER	29.25		1.30		0.82	1.59	5.09	0.12	1.00	0.38	0.36	14.47	1.59	1.30	0.70	0.48	0.05
555WSF	29.17		1.30		0.82	1.40	5.20	0.12	1.00	0.38	0.36	14.47	1.59	1.30	0.70	0.48	0.05
555SWWF	29.90		1.30		0.82	1.80	5.20	0.12	1.00	0.38	0.36	14.47	1.59	1.30	0.70	0.48	0.05
555WF	28.60				0.82	1.80	5.20	0.12	1.00	0.38	0.36	14.47	1.59	1.30	0.70	0.48	0.05
55W	26.95		1.30				5.20	0.12	1.00	0.38	0.36	14.47	1.59	1.30	0.70	0.48	0.05
55W I	26.84		1.30				5.09	0.12	1.00	0.38	0.36	14.47	1.59	1.30	0.70	0.48	0.05
55W L	26.22		1.30				4.47	0.12	1.00	0.38	0.36	14.47	1.59	1.30	0.70	0.48	0.05
55WDUF	28.50		1.30			1.55	5.20	0.12	1.00	0.38	0.36	14.47	1.59	1.30	0.70	0.48	0.05
55WDUF G	28.39		1.30		1.55		5.09	0.12	1.00	0.38	0.36	14.47	1.59	1.30	0.70	0.48	0.05
55WDUF I	28.39		1.30		1.55		5.09	0.12	1.00	0.38	0.36	14.47	1.59	1.30	0.70	0.48	0.05
55WNSF	29.00		1.30		2.05		5.20	0.12	1.00	0.38	0.36	14.47	1.59	1.30	0.70	0.48	0.05
55WNSF I	28.89		1.30		2.05		5.09	0.12	1.00	0.38	0.36	14.47	1.59	1.30	0.70	0.48	0.05
55WPBF	29.61		1.30		2.50	0.16	5.20	0.12	1.00	0.38	0.36	14.47	1.59	1.30	0.70	0.48	0.05
55WPSF	28.30		1.30		1.35		5.20	0.12	1.00	0.38	0.36	14.47	1.59	1.30	0.70	0.48	0.05
55WREF	28.54		1.30		1.59		5.20	0.12	1.00	0.38	0.36	14.47	1.59	1.30	0.70	0.48	0.05
55WSF	28.35		1.30		1.40		5.20	0.12	1.00	0.38	0.36	14.47	1.59	1.30	0.70	0.48	0.05
55WTR	28.79		1.30		1.84		5.20	0.12	1.00	0.38	0.36	14.47	1.59	1.30	0.70	0.48	0.05
55WTR G	28.68		1.30		1.84		5.09	0.12	1.00	0.38	0.36	14.47	1.59	1.30	0.70	0.48	0.05

157.7 15.9 11.8

Prepared By
 County Auditor's Office
 Sharon H. West
 Auditor

2004 Levy Sheet
 Spartanburg County

Per \$100 Assessed Valuation

School District	Total Levy	Subdivision	Water Dist	Sewer Dist	Fire Dist	Fire Bonds	County	Lea Ctr	Library	Tech School	Debt Serv	Current School	School Bonds	General School	McCar School	Voc School	City-W Fire
55WWF	29.08		1.30		1.80	0.33	5.20	0.12	1.00	0.38	0.36	14.47	1.59	1.30	0.70	0.48	0.05
5TR	27.49				1.84		5.20	0.12	1.00	0.38	0.36	14.47	1.59	1.30	0.70	0.48	0.05
5TR	27.38	G			1.84		5.09	0.12	1.00	0.38	0.36	14.47	1.59	1.30	0.70	0.48	0.05
5TS	25.65						5.20	0.12	1.00	0.38	0.36	14.47	1.59	1.30	0.70	0.48	0.05
5TS	25.54	D					5.09	0.12	1.00	0.38	0.36	14.47	1.59	1.30	0.70	0.48	0.05
5TS	25.54	I					5.09	0.12	1.00	0.38	0.36	14.47	1.59	1.30	0.70	0.48	0.05
5TS	24.92	L					4.47	0.12	1.00	0.38	0.36	14.47	1.59	1.30	0.70	0.48	0.05
5TSBR	24.92	L					4.47	0.12	1.00	0.38	0.36	14.47	1.59	1.30	0.70	0.48	0.05
5TSDUF	27.20				1.55		5.20	0.12	1.00	0.38	0.36	14.47	1.59	1.30	0.70	0.48	0.05
5TSDUF	27.09	I			1.55		5.09	0.12	1.00	0.38	0.36	14.47	1.59	1.30	0.70	0.48	0.05
5TSEGF	29.20				3.55		5.20	0.12	1.00	0.38	0.36	14.47	1.59	1.30	0.70	0.48	0.05
5TSHF	27.45				1.80		5.20	0.12	1.00	0.38	0.36	14.47	1.59	1.30	0.70	0.48	0.05
5TSPBF	28.31				2.50	0.16	5.20	0.12	1.00	0.38	0.36	14.47	1.59	1.30	0.70	0.48	0.05
5TSPBF	28.31				2.50	0.16	5.20	0.12	1.00	0.38	0.36	14.47	1.59	1.30	0.70	0.48	0.05
5TSPBF	27.00				1.35		5.20	0.12	1.00	0.38	0.36	14.47	1.59	1.30	0.70	0.48	0.05
5TSPBF	27.24				1.59		5.20	0.12	1.00	0.38	0.36	14.47	1.59	1.30	0.70	0.48	0.05
5TSPBF	27.05				1.40		5.20	0.12	1.00	0.38	0.36	14.47	1.59	1.30	0.70	0.48	0.05
5TSSW	26.95						5.20	0.12	1.00	0.38	0.36	14.47	1.59	1.30	0.70	0.48	0.05
5TSSW	26.84	D	1.30				5.09	0.12	1.00	0.38	0.36	14.47	1.59	1.30	0.70	0.48	0.05
5TSSW	26.84	G	1.30				5.09	0.12	1.00	0.38	0.36	14.47	1.59	1.30	0.70	0.48	0.05
5TSSW	26.84	I	1.30				5.09	0.12	1.00	0.38	0.36	14.47	1.59	1.30	0.70	0.48	0.05
5TSSW	26.22	L	1.30				4.47	0.12	1.00	0.38	0.36	14.47	1.59	1.30	0.70	0.48	0.05
5TSSWDUD	28.39		1.30		1.55		5.09	0.12	1.00	0.38	0.36	14.47	1.59	1.30	0.70	0.48	0.05
5TSSWDUF	28.50		1.30		1.55		5.20	0.12	1.00	0.38	0.36	14.47	1.59	1.30	0.70	0.48	0.05
5TSSWDUG	28.39		1.30		1.55		5.09	0.12	1.00	0.38	0.36	14.47	1.59	1.30	0.70	0.48	0.05
5TSSWDUI	28.39		1.30		1.55		5.09	0.12	1.00	0.38	0.36	14.47	1.59	1.30	0.70	0.48	0.05
5TSSWDUL	27.77		1.30		1.55		4.47	0.12	1.00	0.38	0.36	14.47	1.59	1.30	0.70	0.48	0.05
5TSSWDUV	28.39		1.30		1.55		5.09	0.12	1.00	0.38	0.36	14.47	1.59	1.30	0.70	0.48	0.05
5TSSWPBF	29.61		1.30		2.50	0.16	5.20	0.12	1.00	0.38	0.36	14.47	1.59	1.30	0.70	0.48	0.05
5TSSWPSC	28.30		1.30		1.35		5.20	0.12	1.00	0.38	0.36	14.47	1.59	1.30	0.70	0.48	0.05
5TSSWPSF	28.30		1.30		1.35		5.20	0.12	1.00	0.38	0.36	14.47	1.59	1.30	0.70	0.48	0.05
5TSSWREF	28.54		1.30		1.59		5.20	0.12	1.00	0.38	0.36	14.47	1.59	1.30	0.70	0.48	0.05
5TSSWREH	28.54		1.30		1.59		5.20	0.12	1.00	0.38	0.36	14.47	1.59	1.30	0.70	0.48	0.05
5TSSWRER	28.43		1.30		1.59		5.09	0.12	1.00	0.38	0.36	14.47	1.59	1.30	0.70	0.48	0.05
5TSSWSF	28.35		1.30		1.40		5.20	0.12	1.00	0.38	0.36	14.47	1.59	1.30	0.70	0.48	0.05
5TSSWTLG	28.68		1.30		1.84		5.09	0.12	1.00	0.38	0.36	14.47	1.59	1.30	0.70	0.48	0.05
5TSSWTR	28.79		1.30		1.84		5.20	0.12	1.00	0.38	0.36	14.47	1.59	1.30	0.70	0.48	0.05
5TSSWTRD	28.68		1.30		1.84		5.09	0.12	1.00	0.38	0.36	14.47	1.59	1.30	0.70	0.48	0.05
5TSSWTRG	28.68		1.30		1.84		5.09	0.12	1.00	0.38	0.36	14.47	1.59	1.30	0.70	0.48	0.05
5TSSWTRQ	28.06		1.30		1.84		4.47	0.12	1.00	0.38	0.36	14.47	1.59	1.30	0.70	0.48	0.05

Prepared By
County Auditor's Office
Sharon H. West
Auditor

2004 Levy Sheet
Spartanburg County

Per \$100 Assessed Valuation

School District	Total Levy	Subdivision	Water Dist	Sewer Dist	Fire Dist	Fire Bonds	County	Lea Ctr	Library	Tech School	Debt Serv	Current School	School Bonds	General School	McCar School	Voc School	City-W Fire
5TSSWTRV	28.68		1.30		1.84		5.09	0.12	1.00	0.38	0.36	14.47	1.59	1.30	0.70	0.48	0.05
5TSTR	27.49				1.84		5.20	0.12	1.00	0.38	0.36	14.47	1.59	1.30	0.70	0.48	0.05
5TSTR D	27.38				1.84		5.09	0.12	1.00	0.38	0.36	14.47	1.59	1.30	0.70	0.48	0.05
5TSTR G	27.38				1.84		5.09	0.12	1.00	0.38	0.36	14.47	1.59	1.30	0.70	0.48	0.05
5TSTR Q	26.76				1.84		5.09	0.12	1.00	0.38	0.36	14.47	1.59	1.30	0.70	0.48	0.05
5TSTR V	27.38				1.84		5.09	0.12	1.00	0.38	0.36	14.47	1.59	1.30	0.70	0.48	0.05
5WF	27.78				1.80	0.33	5.20	0.12	1.00	0.38	0.36	14.47	1.59	1.30	0.70	0.48	0.05
5AF	27.86				2.00	1.69	5.20	0.12	1.00	0.38	0.36	14.47	1.59	1.30	0.70	0.48	0.05
6CF	27.23				2.75	0.31	5.20	0.12	1.00	0.38	0.36	11.70	2.88	1.30	0.70	0.48	0.05
6DUF	25.72				1.55		5.20	0.12	1.00	0.38	0.36	11.70	2.88	1.30	0.70	0.48	0.05
6DUF I	25.61				1.55		5.09	0.12	1.00	0.38	0.36	11.70	2.88	1.30	0.70	0.48	0.05
6GSF	25.61				1.44		5.20	0.12	1.00	0.38	0.36	11.70	2.88	1.30	0.70	0.48	0.05
6ICF	25.97				1.80		5.20	0.12	1.00	0.38	0.36	11.70	2.88	1.30	0.70	0.48	0.05
6IWCF	25.97				1.80		5.20	0.12	1.00	0.38	0.36	11.70	2.88	1.30	0.70	0.48	0.05
6IWNF	26.22				1.80		5.20	0.12	1.00	0.38	0.36	11.70	2.88	1.30	0.70	0.48	0.05
6MW	27.33				2.05		5.20	0.12	1.00	0.38	0.36	11.70	2.88	1.30	0.70	0.48	0.05
6MWHF	30.85		3.16		2.20	1.32	5.20	0.12	1.00	0.38	0.36	11.70	2.88	1.30	0.70	0.48	0.05
6MWMBF	27.33		3.16				5.20	0.12	1.00	0.38	0.36	11.70	2.88	1.30	0.70	0.48	0.05
6NSF	26.22				2.05		5.20	0.12	1.00	0.38	0.36	11.70	2.88	1.30	0.70	0.48	0.05
6NSF I	26.11				2.05		5.09	0.12	1.00	0.38	0.36	11.70	2.88	1.30	0.70	0.48	0.05
6PSF	25.52				1.35		5.20	0.12	1.00	0.38	0.36	11.70	2.88	1.30	0.70	0.48	0.05
6RF	26.57				1.60	0.80	5.20	0.12	1.00	0.38	0.36	11.70	2.88	1.30	0.70	0.48	0.05
6SS	24.99			0.82			5.20	0.12	1.00	0.38	0.36	11.70	2.88	1.30	0.70	0.48	0.05
6SS Z	24.75			0.82			4.96	0.12	1.00	0.38	0.36	11.70	2.88	1.30	0.70	0.48	0.05
6SSAF	28.68			0.82	2.00		5.20	0.12	1.00	0.38	0.36	11.70	2.88	1.30	0.70	0.48	0.05
6SSCF	28.05			0.82	2.75	0.31	5.20	0.12	1.00	0.38	0.36	11.70	2.88	1.30	0.70	0.48	0.05
6SSH	28.51			0.82	2.20	1.32	5.20	0.12	1.00	0.38	0.36	11.70	2.88	1.30	0.70	0.48	0.05
6SSIWNF	27.04			0.82	2.05		5.20	0.12	1.00	0.38	0.36	11.70	2.88	1.30	0.70	0.48	0.05
6SSMWHF	31.67		3.16	0.82	2.20	1.32	5.20	0.12	1.00	0.38	0.36	11.70	2.88	1.30	0.70	0.48	0.05
6SSNSF	27.04			0.82	2.05		5.20	0.12	1.00	0.38	0.36	11.70	2.88	1.30	0.70	0.48	0.05
6SSNSFBP	27.04			0.82	2.05		5.20	0.12	1.00	0.38	0.36	11.70	2.88	1.30	0.70	0.48	0.05
6SSNSFWI	27.04			0.82	2.05		5.20	0.12	1.00	0.38	0.36	11.70	2.88	1.30	0.70	0.48	0.05
6SSPSF	26.34			0.82	1.35		5.20	0.12	1.00	0.38	0.36	11.70	2.88	1.30	0.70	0.48	0.05
6SSRF	27.39			0.82	1.60	0.80	5.20	0.12	1.00	0.38	0.36	11.70	2.88	1.30	0.70	0.48	0.05
6SSSW	26.29		1.30	0.82			5.20	0.12	1.00	0.38	0.36	11.70	2.88	1.30	0.70	0.48	0.05
6SSSWNSF	28.34		1.30	0.82	2.05		5.20	0.12	1.00	0.38	0.36	11.70	2.88	1.30	0.70	0.48	0.05
6SSSWPSF	27.64		1.30	0.82	1.35		5.20	0.12	1.00	0.38	0.36	11.70	2.88	1.30	0.70	0.48	0.05
6SSWUCF	28.22		1.30	0.82	1.93		5.20	0.12	1.00	0.38	0.36	11.70	2.88	1.30	0.70	0.48	0.05
6SSSWBP	28.42		1.30	0.82	1.80	0.33	5.20	0.12	1.00	0.38	0.36	11.70	2.88	1.30	0.70	0.48	0.05
6SSSWWF	28.42		1.30	0.82	1.80	0.33	5.20	0.12	1.00	0.38	0.36	11.70	2.88	1.30	0.70	0.48	0.05

130
288
11.9

Prepared By
County Auditor's Office
Sharon H. West
Auditor

2004 Levy Sheet
Spartanburg County

Per \$100 Assessed Valuation

School District	Total Levy	Subdivision	Water Dist	Sewer Dist	Fire Dist	Fire Bonds	County	Lea Ctr	Library	Tech School	Debt Serv	Current School	School Bonds	General School	McCar School	Voc School	City-W Fire
6SSUCF	26.92			0.82	1.93		5.20	0.12	1.00	0.38	0.36	11.70	2.88	1.30	0.70	0.48	0.05
6SSWF	27.12			0.82	1.80	0.33	5.20	0.12	1.00	0.38	0.36	11.70	2.88	1.30	0.70	0.48	0.05
6SSWFRB	27.12			0.82	1.80	0.33	5.20	0.12	1.00	0.38	0.36	11.70	2.88	1.30	0.70	0.48	0.05
6SSWWAF	29.64		0.96	0.82	2.00	1.69	5.20	0.12	1.00	0.38	0.36	11.70	2.88	1.30	0.70	0.48	0.05
6SSWWCF	29.01		0.96	0.82	2.75	0.31	5.20	0.12	1.00	0.38	0.36	11.70	2.88	1.30	0.70	0.48	0.05
6SSWWGSF	27.39		0.96	0.82	1.44		5.20	0.12	1.00	0.38	0.36	11.70	2.88	1.30	0.70	0.48	0.05
6SSWWPSF	25.95		0.96	0.82			5.20	0.12	1.00	0.38	0.36	11.70	2.88	1.30	0.70	0.48	0.05
6SSWWRP	28.35		0.96	0.82	1.60	0.80	5.20	0.12	1.00	0.38	0.36	11.70	2.88	1.30	0.70	0.48	0.05
6SSWWWF	28.08		0.96	0.82	1.80	0.33	5.20	0.12	1.00	0.38	0.36	11.70	2.88	1.30	0.70	0.48	0.05
6SW	25.47		1.30				5.20	0.12	1.00	0.38	0.36	11.70	2.88	1.30	0.70	0.48	0.05
6SWNSF	27.52		1.30		2.05		5.20	0.12	1.00	0.38	0.36	11.70	2.88	1.30	0.70	0.48	0.05
6SWPSF	26.82		1.30		1.35		5.20	0.12	1.00	0.38	0.36	11.70	2.88	1.30	0.70	0.48	0.05
6SWTR	27.31		1.30		1.84		5.20	0.12	1.00	0.38	0.36	11.70	2.88	1.30	0.70	0.48	0.05
6SWWF	27.60		1.30		1.80	0.33	5.20	0.12	1.00	0.38	0.36	11.70	2.88	1.30	0.70	0.48	0.05
6TSPSF	25.52				1.35		5.20	0.12	1.00	0.38	0.36	11.70	2.88	1.30	0.70	0.48	0.05
6TSWWPSF	26.48		0.96		1.35		5.20	0.12	1.00	0.38	0.36	11.70	2.88	1.30	0.70	0.48	0.05
6WF	26.30				1.80	0.33	5.20	0.12	1.00	0.38	0.36	11.70	2.88	1.30	0.70	0.48	0.05
6WW	25.13						5.20	0.12	1.00	0.38	0.36	11.70	2.88	1.30	0.70	0.48	0.05
6WWAF	28.82		0.96		2.00	1.69	5.20	0.12	1.00	0.38	0.36	11.70	2.88	1.30	0.70	0.48	0.05
6WWCF	28.19		0.96		2.75	0.31	5.20	0.12	1.00	0.38	0.36	11.70	2.88	1.30	0.70	0.48	0.05
6WWGSF	26.57		0.96		1.44		5.20	0.12	1.00	0.38	0.36	11.70	2.88	1.30	0.70	0.48	0.05
6WWPSF	26.48		0.96		1.35		5.20	0.12	1.00	0.38	0.36	11.70	2.88	1.30	0.70	0.48	0.05
6WWRP	27.53		0.96		1.60	0.80	5.20	0.12	1.00	0.38	0.36	11.70	2.88	1.30	0.70	0.48	0.05
6WWWF	27.26		0.96		1.80	0.33	5.20	0.12	1.00	0.38	0.36	11.70	2.88	1.30	0.70	0.48	0.05
7AF	32.29			2.00		1.69	5.20	0.12	1.00	0.38	0.36	17.47	1.38	1.30	0.70	0.48	0.05
7CAF	31.00			2.40			5.20	0.12	1.00	0.38	0.36	17.47	1.38	1.30	0.70	0.48	0.05
7CF	31.66			2.75		0.31	5.20	0.12	1.00	0.38	0.36	17.47	1.38	1.30	0.70	0.48	0.05
7CKF	30.30			1.70			5.20	0.12	1.00	0.38	0.36	17.47	1.38	1.30	0.70	0.48	0.05
7DF	30.60			2.00			5.20	0.12	1.00	0.38	0.36	17.47	1.38	1.30	0.70	0.48	0.05
7GF	29.99			1.39			5.20	0.12	1.00	0.38	0.36	17.47	1.38	1.30	0.70	0.48	0.05
7LWCKF	30.30			1.70			5.20	0.12	1.00	0.38	0.36	17.47	1.38	1.30	0.70	0.48	0.05
7LWWAF	29.00			0.40			5.20	0.12	1.00	0.38	0.36	17.47	1.38	1.30	0.70	0.48	0.05
7SS	29.42			0.82			5.20	0.12	1.00	0.38	0.36	17.47	1.38	1.30	0.70	0.48	0.05
7SS Z	29.18			0.82			4.96	0.12	1.00	0.38	0.36	17.47	1.38	1.30	0.70	0.48	0.05
7SSAF	33.11			0.82	2.00	1.69	5.20	0.12	1.00	0.38	0.36	17.47	1.38	1.30	0.70	0.48	0.05
7SSBMSDZ	29.18			0.82			4.96	0.12	1.00	0.38	0.36	17.47	1.38	1.30	0.70	0.48	0.05
7SSBESZ	29.18			0.82			4.96	0.12	1.00	0.38	0.36	17.47	1.38	1.30	0.70	0.48	0.05
7SSBJSZ	29.18			0.82			4.96	0.12	1.00	0.38	0.36	17.47	1.38	1.30	0.70	0.48	0.05
7SSBPRZ	29.18			0.82			4.96	0.12	1.00	0.38	0.36	17.47	1.38	1.30	0.70	0.48	0.05
7SSCAF	31.82			0.82	2.40		5.20	0.12	1.00	0.38	0.36	17.47	1.38	1.30	0.70	0.48	0.05

187-7 13.8
13.8

Prepared By
 County Auditor's Office
 Sharon H. West
 Auditor

2004 Levy Sheet
 Spartanburg County

Per \$100 Assessed Valuation

Page 8

School District	Total Levy	Subdivision	Water Dist	Sewer Dist	Fire Dist	Fire Bonds	County	Lea Ctr	Library	Tech School	Debt Serv	Current School	School Bonds	General School	McCar School	Voc School	City-W Fire
7SSCF	32.48			0.82	2.75	0.31	5.20	0.12	1.00	0.38	0.36	17.47	1.38	1.30	0.70	0.64	0.05
7SSCKF	31.12			0.82	1.70		5.20	0.12	1.00	0.38	0.36	17.47	1.38	1.30	0.70	0.64	0.05
7SSDCF	30.81			0.82	1.39		5.20	0.12	1.00	0.38	0.36	17.47	1.38	1.30	0.70	0.64	0.05
7SSDF	31.42			0.82	2.00		5.20	0.12	1.00	0.38	0.36	17.47	1.38	1.30	0.70	0.64	0.05
7SSES Z	29.18			0.82			4.96	0.12	1.00	0.38	0.36	17.47	1.38	1.30	0.70	0.64	0.05
7SSGF	30.81			0.82	1.39		5.20	0.12	1.00	0.38	0.36	17.47	1.38	1.30	0.70	0.64	0.05
7SSH	32.94			0.82	2.20	1.32	5.20	0.12	1.00	0.38	0.36	17.47	1.38	1.30	0.70	0.64	0.05
7SSHM Z	29.18			0.82			4.96	0.12	1.00	0.38	0.36	17.47	1.38	1.30	0.70	0.64	0.05
7SSLWCKF	31.12			0.82	1.70		5.20	0.12	1.00	0.38	0.36	17.47	1.38	1.30	0.70	0.64	0.05
7SSLWAF	29.82			0.82	0.40		5.20	0.12	1.00	0.38	0.36	17.47	1.38	1.30	0.70	0.64	0.05
7SSSD	29.18			0.82			4.96	0.12	1.00	0.38	0.36	17.47	1.38	1.30	0.70	0.64	0.05
7SSSD Z	29.18			0.82			4.96	0.12	1.00	0.38	0.36	17.47	1.38	1.30	0.70	0.64	0.05
7SSSDRPZ	29.18			0.82			4.96	0.12	1.00	0.38	0.36	17.47	1.38	1.30	0.70	0.64	0.05
7SSUCF	31.35			0.82	1.93		5.20	0.12	1.00	0.38	0.36	17.47	1.38	1.30	0.70	0.64	0.05
7SSWAF	29.82			0.82	0.40		5.20	0.12	1.00	0.38	0.36	17.47	1.38	1.30	0.70	0.64	0.05
7SSWAFCC	29.82			0.82	0.40		5.20	0.12	1.00	0.38	0.36	17.47	1.38	1.30	0.70	0.64	0.05
7SSWAFHJ	29.82			0.82	0.40		5.20	0.12	1.00	0.38	0.36	17.47	1.38	1.30	0.70	0.64	0.05
7SSWF	31.55			0.82	1.80	0.33	5.20	0.12	1.00	0.38	0.36	17.47	1.38	1.30	0.70	0.64	0.05
7SSWAF	34.07		0.96	0.82	2.00	1.69	5.20	0.12	1.00	0.38	0.36	17.47	1.38	1.30	0.70	0.64	0.05
7WAF	29.00		0.96	0.40			5.20	0.12	1.00	0.38	0.36	17.47	1.38	1.30	0.70	0.64	0.05
7WWAF	33.25			0.96	2.00	1.69	5.20	0.12	1.00	0.38	0.36	17.47	1.38	1.30	0.70	0.64	0.05
9TS	21.89						5.20	0.12	1.00	0.38	0.36	10.53	4.25	1.30	0.70	0.64	0.05
9TS L	21.16						4.47	0.12	1.00	0.38	0.36	10.53	4.25	1.30	0.70	0.64	0.05
9TSEGF	25.44				3.55		5.20	0.12	1.00	0.38	0.36	10.53	4.25	1.30	0.70	0.64	0.05
9TSHR L	21.16						4.47	0.12	1.00	0.38	0.36	10.53	4.25	1.30	0.70	0.64	0.05
9TSPBF	24.55				2.50	0.16	5.20	0.12	1.00	0.38	0.36	10.53	4.25	1.30	0.70	0.64	0.05
9TSSWTR	25.03		1.30		1.84		5.20	0.12	1.00	0.38	0.36	10.53	4.25	1.30	0.70	0.64	0.05
9TSSWTRL	25.87	0.84	1.30		1.84		5.20	0.12	1.00	0.38	0.36	10.53	4.25	1.30	0.70	0.64	0.05
9TSTR	23.73				1.84		5.20	0.12	1.00	0.38	0.36	10.53	4.25	1.30	0.70	0.64	0.05
9TSTR Q	23.00				1.84		4.47	0.12	1.00	0.38	0.36	10.53	4.25	1.30	0.70	0.64	0.05
9TSTRL	24.57	0.84			1.84		5.20	0.12	1.00	0.38	0.36	10.53	4.25	1.30	0.70	0.64	0.05

Sumter County

That, based on the budget previously adopted for Sumter County, South Carolina for the fiscal year of said County beginning July 1, 2004, and ending June 30, 2005, the County Council for Sumter County, South Carolina, hereby approves the millage rates as established by the County Auditor estimated necessary to fund the expenditures appropriated by the said County Council for its said fiscal year 2004-2005 and approved a resolution for the Library Bond Referendum held August 24, 2004, and these items are listed as follows:

L.O.S.T
Co. .001557
City .002189
May .002200
Pin .002500

STATE RELIEF
Dist. 1, 17, 717 = 78.0
Dist. 2, 18, 27,
50, 70 = 77.0

CITY
Sum. 84.0
May. 50.0
Pin. 54.0

2004-2005 Fiscal Year - Revised (9/17/04)

Category	2004-2005	2005-2006	2006-2007	TOTAL	TAX DISTRICT #70
Public Schools (Current Operations)	137.2	144.2	144.2	144.2	144.2
Public Schools Bonds (See "A" & "B" Below)	40.0	40.0	42.0	42.0	42.0
TOTAL PUBLIC SCHOOLS	177.2	184.2	186.2	186.2	186.2
County General Fund					
County Fire	95.3	95.3	95.3	95.3	95.3
County General Obligation Bonds (See "C" Below)	12.0	12.0	12.0	12.0	12.0
TOTAL COUNTY	284.5	303.5	303.8	303.8	303.8
TOTAL MILLS FOR EACH TAX DISTRICT	126.3	117.5	117.5	117.5	107.3
TOTAL COUNTY	284.5	303.5	303.8	303.8	293.5

(A) School District #17 Bond Indebtedness

Year	Fiscal	Par Value	2004	2005	2006
1997B		9,380,000			
1998		7,500,000			
1999		6,300,000			
2002		7,000,000			
2004A		5,185,000			
2004B		8,545,000			

40 Mills

(B) School District #2 Bond Indebtedness

Year	Fiscal	Par Value	2004	2005	2006
2002		4,000,000			
2003		18,940,000			
2004		5,900,000			

42 Mills

(C) Sumter County General Obligation Bonds

Year	Fiscal	Par Value	2004	2005	2006
1990		1,250,000			
1995		4,100,000			
1997		1,150,000			
2001		7,000,000			
2002		4,800,000			
2004 County		PROPOSED			
2004 Library		6,000,000			

12 Mills

Jeanette Mickos
County Auditor, Jeanette S. Crocker
Carol Burr, Council Member

Nazomi P. Sanders
Nazomi D. Sanders, Council Chairwoman
Charles T. Edenax, Council Member

James A. Campbell
James A. Campbell, Council Vice-Chairman
Louis Fleming, Council Member

Archie Baker
Archie Baker, Council Member
Vivian Fleming
Vivian Fleming, Council Member

Jeanette Mickos
Jeanette Mickos, Finance Director

Carolyn B. Richardson
Carolyn B. Richardson, County Treasurer

James A. Campbell
James A. Campbell, Council Vice-Chairman
Louis Fleming, Council Member

Vivian Fleming
Vivian Fleming, Council Member

County Operational Budget (04-533) Adopted: June 21, 2004
Local School Districts #2 and 17 Budget Resolutions Adopted: June 22, 2004
Library Resolution Adopted: September 14, 2004

SUMTER #17
City 84.0
Co. 284.5
368.5

DIST #70
City 84.0
Co. 293.5
377.5

MAYESVILLE
City 50.0
Co. 303.8
353.8

PINEWOOD
City 54.0
Co. 303.8
357.8

**Union County
Tax Year 2004 Levies**

County Operations	095.5
Veterans Park	000.4
County Bonds	
1991 Bond Issue	002.0
1992 Bond Issue	002.6
2000/2001 Bond Issue	004.0
Economic Development Fund	003.3
Library	004.0
Higher Education	002.0
Emergency Medical Service	012.0
 Total County Levy	 125.8
 School Operations	 150.3
School Bonds	
2003-2004 Bond Issue	014.7
 Total School Levy	 165.0
 Total Levy for County and School District	 290.8

Special Purpose Districts (Fire Districts)

<u>District</u>	<u>District Number</u>	<u>District Levy</u>	<u>Total Levy</u>
Bonham Fire District	21	014.0	304.8
Buffalo Fire District	11	010.0	300.8
Cross Keys Fire District	23	010.0	300.8
Carlisle Fire District	03 / 24	010.0	300.8
Jonesville Fire District	12 / 13	010.0	300.8
Kelly-Kelton Fire District	22	020.0	310.8
Lockhart Fire District	19	010.0	300.8
Monarch Fire District	15	010.0	300.8
Phillipi Fire District	20	010.0	300.8
Santuc Fire District	16	015.0	305.8
Southside Fire District	17	012.0	302.8

Municipalities

City of Carlisle	03	158.0	458.8
City of Jonesville	12	101.0	401.8
City of Union	01	074.3	365.1

Manufacturer's Abatement	125.8
Legal Residence Exemption	110.5

WILLIAMSBURG COUNTY 2004 TAX LEVY

	DIST 00 UNINCORP- ORATED	DIST 01 SOUTH LYNCHES	DIST 02, 03, 06 KINGSTREE, HEM- INGWAY, ANDREWS	DIST 04, 05 GREELEYVILLE LANE
COUNTY GENERAL OPERATIONS	95.8	95.8	95.8	95.8
COUNTY DEBT SERVICE	20.5	20.5	20.5	20.5
HOSPITAL	11.0	11.0	11.0	11.0
COUNTY RURAL FIRE PROTECT.	9.9	-	-	9.9
COUNTY RURAL FIRE BOND	6.1	-	-	6.1
S. LYNCHES FIRE PROTECTION	-	18.0	-	-
TECHNICAL COLLEGE	3.0	3.0	3.0	3.0
SCHOOL GENERAL OPERATIONS	129.0	129.0	129.0	129.0
SCHOOL BOND/DEBT SERVICE	7.0	7.0	7.0	7.0
TOTAL LEVY	282.3	284.3	266.3	282.3

*JAIL IS NOW INCLUDED W GEN. OPERATIONS & DEBT SERVICE

COUNTY IND ABATEMENT 127.3
 COUNTY LOST CREDIT FACTOR 0.001362

TOWN OF KINGSTREE 142.6
 KINGSTREE LOST CREDIT FACT. 0.004131
 KINGSTREE INDST. ABATEMENT 0

TOWN OF HEMINGWAY 95.0
 H'WAY LOST CREDIT FACTOR 0.002972
 HEMINGWAY INDST. ABATEMENT 0

TOWN OF ANDREWS MILLAGE 115.0
 TOWN OF ANDREWS LOST FACT 0.001044
 ANDREWS INDUST. ABATEMENT 0

TOWN OF GREELEYVILLE & LANE 0
 (Rural Fire Levied Above)

YORK COUNTY, SOUTH CAROLINA
2004 MILLAGE LEVIES
 September 29, 2004

	<u>INCORPORATED</u>	<u>UNINCORPORATED</u>
County Operations.....	43.6 Mills	43.6 Mills
County Bond Retirement.....	6.7 "	6.7 "
Library Operations.....	4.5 "	4.5 "
Cultural & Heritage Commission.....	3.1 "	3.1 "
York Technical Operations.....	4.3 "	4.3 "
York Technical Bonds.....	0.0 "	0.0 "
Rural Fire Program.....	0.0 "	3.0 "
Solid Waste Program.....	0.0 "	3.5 "
TOTAL.....	62.2 "	68.7 "
Special School		
York School District No. 1.....	132.4 Mills	132.4 Mills
Clover School District No. 2.....	124.0 "	124.0 "
Rock Hill School District No. 3.....	123.8 "	123.8 "
Fort Mill School District No. 4.....	127.0 "	127.0 "
BONDS		
York School District No. 1.....	37.0 Mills	37.0 Mills
Clover School District No. 2.....	32.0 "	32.0 "
Rock Hill School District No. 3.....	46.7 "	46.7 "
Fort Mill School District No. 4.....	45.0 "	45.0 "
COUNTY WIDE SCHOOL		
Add 32.0 Mills to each Sch. Dist.	32.0 "	32.0 "
FIRE DISTRICTS		
Bethesda (In Sch. Dist. 1 & 3).....	0.0 Mills	4.1 Mills
Flint Hill (In Sch. Dist. 4).....	0.0 "	3.8 "
Lesslie (In Sch. Dist. 3).....	0.0 "	2.4 "
Newport (In Sch. Dist. 1, 2, & 3).....	0.0 "	3.4 "
Oakdale (In Sch. Dist. 1 & 3).....	0.0 "	5.0 "
Riverview (In Sch. Dist. 3 & 4).....	0.0 "	4.5 "
TOTAL LEVIES		
York School District No. 1.....	263.6 Mills	270.1 Mills
Newport (1NP).....	0.0 "	273.5 "
Bethesda (1BS).....	0.0 "	274.2 "
Oakdale (1OK).....	0.0 "	275.1 "
Clover School District No. 2.....	250.2 "	256.7 "
Newport (2NP).....	0.0 "	260.1 "
Rock Hill School District No. 3.....	264.7 "	271.2 "
Bethesda (3BS).....	0.0 "	275.3 "
Lesslie (3LS).....	0.0 "	272.6 "
Newport (3NP).....	0.0 "	274.6 "
Oakdale (3OK).....	0.0 "	276.2 "
Riverview (3RV).....	0.0 "	275.7 "
Fort Mill School District No. 4.....	266.2 "	272.7 "
Flint Hill (4FH).....	0.0 "	276.5 "
Riverview (4RV).....	0.0 "	277.2 "
COUNTY INDUSTRIAL EXEMPTION		
York County Operations.....	43.6 Mills	
York County Bond Retirement.....	6.7 "	
York County Library.....	4.5 "	
Cultural & Heritage Comm.....	3.1 "	
TOTAL.....	57.9 "	

<u>CITIES</u>	<u>CITY OPERATIONS</u>	<u>CITY DEBT</u>	<u>COUNTY LEVY</u>	<u>TOTAL LEVY</u>
	<u>LEVY</u>	<u>LEVY</u>		
Clover	85.0	21.0	250.2	356.2
Fort Mill	90.0	0.0	266.2	356.2
Hickory Grove	34.0	0.0	263.6	297.6
Rock Hill	102.0	0.0	264.7	366.7
Sharon	30.0	0.0	263.6	293.6
Tega Cay	106.0	0.0	266.2	372.2
York	108.0	0.0	263.6	371.6
CITIES INDUSTRIAL EXEMPTION				
ROCK HILL	102.0 MILLS			